



State of Washington

Department of Natural Resources

Hilary S. Franz, Commissioner of Public Lands

TO: Members of the Board of Natural Resources

FROM: Product Sales and Leasing Division

SUBJECT: Timber Sales Packet to be Presented at the
May Board Meeting

Attached is a package of timber sales proposed for auction in upcoming months. This packet will be presented to the Board of Natural Resources at the May 14, 2024 Board Meeting.

No.	County	Region	Agree #	FSC®		Sale Name	Species	Harvest		Stand Origin(s)	Harvest Type	Volume MBF/Acre	Value/MBF	Total MBF	Total Minimum Bid Value
				∞	Trust			Acres	Conserved Acres						
1	Clallam	OLY	101176		01-100%	SALT AND PEPPER	DF-81%, RC-11%, WW-6%, RA-2%	66	8	1899-1985	VRH	37	\$0	2,417	
2	Clallam	OLY	104821		01-100%	UPPER 5000	WW-49%, DF-48%, RA-3%	175	83	1968-1979	VRH	30	\$0	5,175	
3	Cowlitz	PC	106329 - 106335		03-100%	GHOST TOWN SORTS	DF-64%, WW-22%, RA-14%	237	88	1966-1990	VRH	23	\$0	5,518	
4	Kittitas / Chelan	SE	106349		K: 03-62%, 04-38% C	Q FLY BY NIGHT	WW-33%, WL-28%, LP27%, DF-11%	525	80	1980-1970	VRH	7	\$0	3,435	
5	Klickitat	SE	106233		01-100%	LIBERTY	DF-77%, WW-22%, PP-1%	60	9	1963	VRH	17	\$0	1,016	
6	Lewis	SPS	103622	x	01-100%	DEW DOG	DF-60%, WW-39%, RC-1%	120	43	Post-1930	VRH	41	\$0	4,963	
7	Lewis	PC	106277		01-100%	RICHMOND FIRE SALVAGE	DF-88%, RA-10%, WW-1%, RC-1%	73	29	1942-1947	VRH	50	\$0	3,663	
8	Skagit	NW	104686		01-72%, 03-26%, 04-1%, 43-1%	SARUS	DF-77%, WW-14%, RA-9%	119	144	1961-1975	VRH	30	\$0	3,616	
9	Snohomish	NW	104444		03-18%, 06-46%, 07-36%	RIDGE ENDER	DF-57%, WW-39%, RC-3%, RA-1%	146	74	1919-1963	VRH	45	\$0	6,602	
10	Snohomish	NW	104695		01-100%	FARM VIEW VRH SWT	DF-84%, WW-9%, RA-5%, RC-2%	131	15	1937-1989	VDT-63%, VRH-37%	14	\$0	1,868	
11	Snohomish	NW	105182		01-97%, 03-3%	BEIGNET	DF-79%, WW-18%, RA-2%, RC-1%	129	41	1950-1983	VRH	35	\$0	4,562	
12	Snohomish	NW	105951		01-76%, 03-1%, 06-7%, 08-16%	BOLOGNA	WW-50%, DF-46%, RC-2%, RA-2%	92	26	1926-1980	VRH	42	\$0	3,865	
13	Stevens / Pend Oreille	NE	106687 - 106695		S: 03-66%, 08-7%, PO: 03-27%	Q RUFUS SORTS	WW-45%, FD-17%, RC-14%, WL-13%, LP-11%	319	0	1903-1966	VRH	20	\$0	6,488	
Totals								2,192	640			24	\$0	53,188	\$0

Trust Codes:	Harvest Type:	Species Codes:
01=State Forest Board Transfer	VRH=Variable Retention Harvest	DF=Douglas-fir
02=State Forest Board Purchase	VDT=Variable Density Thinning	WL=Western larch
03=Common School & Indemnity	CT=Commercial Thinning	RA=Red alder (all hardwoods)
04=Agricultural School	UM=Uneven-aged Mgmt	PP=Ponderosa pine
05=University - Transferred	SR=Shelterwood Removal	RC=Western redcedar
06=C.E.P. & R.I.		LP=Lodgepole pine
		WW=White Woods (hemlock and true firs)

∞ If marked, all or part of this sale Forest Stewardship Council® (FSC)-certified (certificate No. BV-FM/COC-080501)
 Note: Contract harvest sort sales above list the total minimum bid as delivered values, not stumpage. The net or stumpage value will be realized after the harvesting costs are paid out.

SEPA SUMMARY OF PROPOSED BOARD SALES

No.	Sale Name	FPA Class	SEPA Determination	Comments Received During SEPA Review Period
1	SALT AND PEPPER	4	DNS	Department of Ecology, Legacy Forest Defense Coalition, Olympic Forest Coalition, concerned citizens
2	UPPER 5000	4	DNS	
3	GHOST TOWN SORTS	3	DNS	Squaxin Tribe, Center for Sustainable Economy
4	Q FLY BY NIGHT	3	MDNS	CSE
5	LIBERTY	3	DNS	CSE, Dept of Ecology
6	DEW DOG	3	DNS	Cowlitz Indian Tribe, Squaxin, LFDC
7	RICHMOND FIRE SALVAGE	3	DNS	Squaxin, CSE, LFDC
8	SARUS	3	DNS	
9	RIDGE ENDER	4	DNS	Tulalip Tribe, LFDC, concerned citizens
10	FARM VIEW VRH SWT	4	DNS	
11	BEIGNET	3	DNS	
12	BOLOGNA	3	DNS	LFDC
13	Q RUFUS SORTS	3	DNS	Concerned citizens

* ALL DOCUMENTS ARE AVAILABLE TO THE BOARD AND THE PUBLIC FOR REVIEW



TIMBER NOTICE OF SALE

SALE NAME: SALT AND PEPPER

AGREEMENT NO: 30-103769

AUCTION: May 29, 2024 starting at 10:00 a.m., Olympic Region Office, Forks, WA

COUNTY: Clallam

SALE LOCATION: Sale located approximately 6 miles west of Port Angeles WA

PRODUCTS SOLD AND SALE AREA:

All timber, except trees marked with a band of blue paint, bounded out by leave tree boundary tags, any downed red cedar or timber that has been on the ground for five or more years (five years is defined by more than 1.5 inches of sap rot); bounded by timber sale boundary tags, timber type change and take/removal boundary lines in Units 1 and 2; timber sale boundary tags and timber type changes in Units 3 and 4.

All timber bounded by right of way boundary tags.

All forest products above located on part(s) of Sections 10, 11, 12, 13, 14 and 15 all in Township 30 North, Range 8 West, Sections 18 all in Township 30 North, Range 7 West, W.M., containing 66 acres, more or less.

CERTIFICATION: This sale is certified under the Sustainable Forestry Initiative® program Standard (cert no: BVC-SFIFM-018227)

ESTIMATED SALE VOLUMES AND QUALITY:

Table with columns: Species, Avg DBH, Ring Count, Total MBF, and MBF by Grade (1P, 2P, 3P, SM, 1S, 2S, 3S, 4S, UT). Rows include Douglas fir, Redcedar, Hemlock, Maple, Red alder, and Sale Total.

MINIMUM BID: \$0.00

BID METHOD: Sealed Bids

PERFORMANCE SECURITY:

\$0.00

SALE TYPE: Lump Sum

EXPIRATION DATE: October 31, 2026

ALLOCATION: Export Restricted

BID DEPOSIT: \$0.00 or Bid Bond. Said deposit shall constitute an opening bid at the appraised price.

HARVEST METHOD: Forest Products sold under this contract shall be harvested and removed using cable, cable-tethered, and ground based equipment. Cable-tethered equipment is limited to sustained slopes of 75% and less. Non-tethered self-leveling tracked equipment is limited to sustained slopes that are 45 percent and less.

All units: Rubber tired skidders are restricted unless approved by the Contact Administrator. Authority to use other equipment or to operate outside the equipment specifications detailed above must be approved in writing by the State.



TIMBER NOTICE OF SALE

The portion of Unit 4 in the timing restriction area and Equipment Trail ET1: Rubber tired skidders are not allowed. All activities associated with the Equipment Trail ET1 and the portion of Unit 4 within the timing restriction area must be completed in a single season between April 15th and October 15th. Upon completion, ET1 shall also be re-shaped and water-barred every 150' within the same season once activities are completed. This cannot be amended or waived.

Falling and Yarding will not be permitted from October 16 to April 14 unless authorized in writing by the Contract Administrator. No falling or yarding from 8:00pm to 6:00am.

ROADS:

24.20 stations of required construction. 7.40 stations of required reconstruction. 37.80 stations of optional construction. 229.70 stations of required prehaul maintenance. 63.25 stations of optional prehaul maintenance. Timber haul, rock haul, pre-haul maintenance, reconstruction or road construction will not be permitted from October 16 to April 14, unless authorized in writing by the Contract Administrator. All activities associated with the Equipment Trail ET1 and the portion of Unit 4 within the timing restriction area must be completed in a single season between April 15th and October 15th. Upon completion, ET1 shall also be re-shaped and water-barred every 150' within the same season once activities are completed. This cannot be amended or waived.

ACREAGE DETERMINATION

CRUISE METHOD: Sale acreage was 100% GPS'd. Sale units were cruised using a variable plot sample.

FEES: \$41,089.00 is due on day of sale. \$9.00 per MBF is due upon removal. These are in addition to the bid price.

SPECIAL REMARKS: There are locked gates on the PA-J-1000, PA-I-2050 and the PA-I-2600 (Place Pit) - contact the Olympic Region Dispatch Center at 360-374-2800 to obtain a AA-1 key.

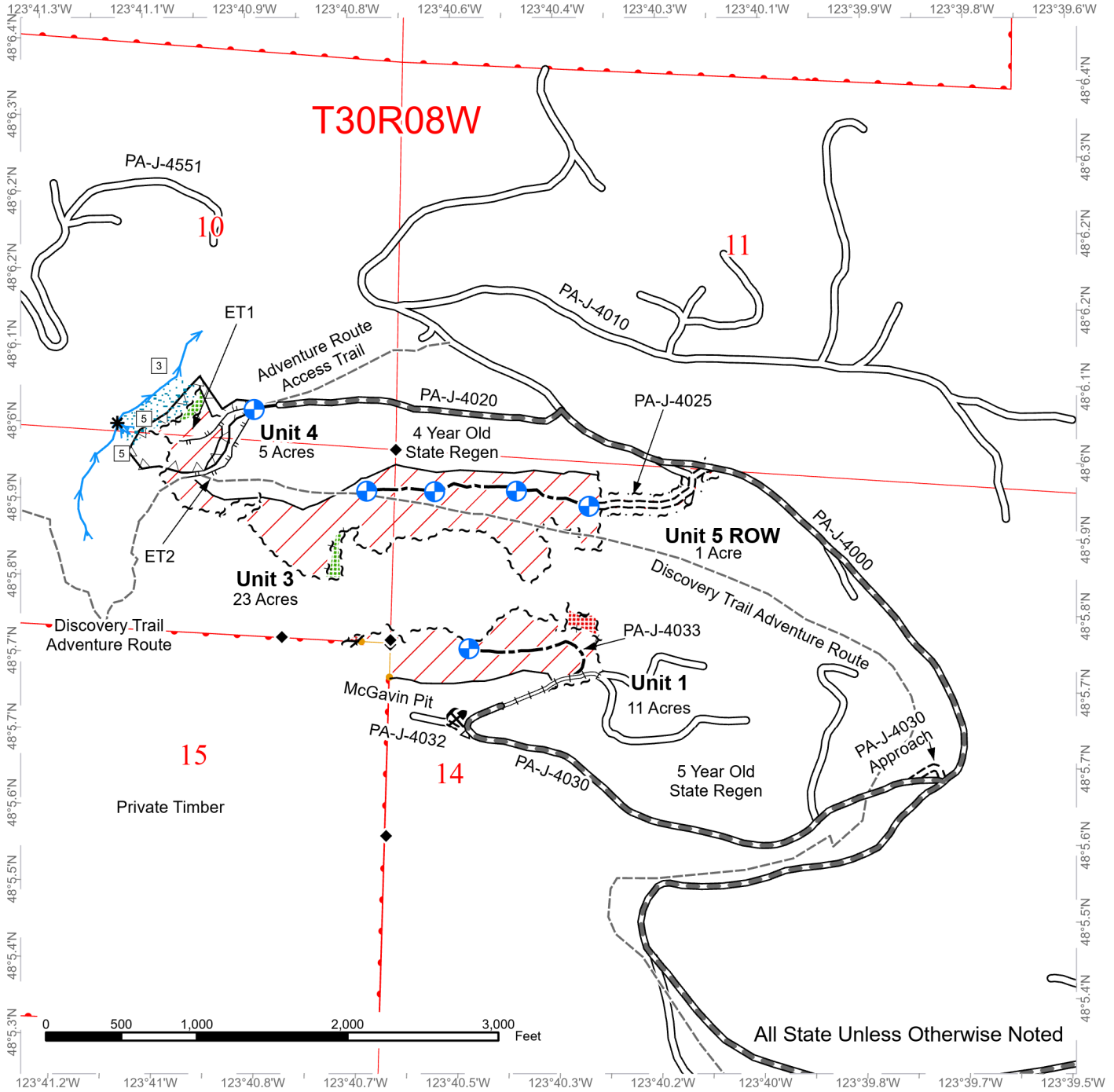
All trees 60 inches in Diameter at Breast Height (DBH) and greater shall not be felled unless for safety reasons, which must be approved by the Contract Administrator. If trees 60 in DBH or greater need to be felled for safety reasons, trees will be left where felled.

Rock identified to be used out of a State lands rock pit shall meet specifications as identified within the Road Plan, which will be determined by the Contract Administrator. If the rock does not meet the specifications, a commercial source shall be used that does and at the Purchaser's expense.

TIMBER SALE MAP

SALE NAME: SALT AND PEPPER
AGREEMENT #: 30-103769
TOWNSHIP(S): T30R7W, T30R8W
TRUST(S): State Forest Transfer (1)

REGION: Olympic Region
COUNTY(S): Clallam
ELEVATION RGE: 900'-1605'



All State Unless Otherwise Noted

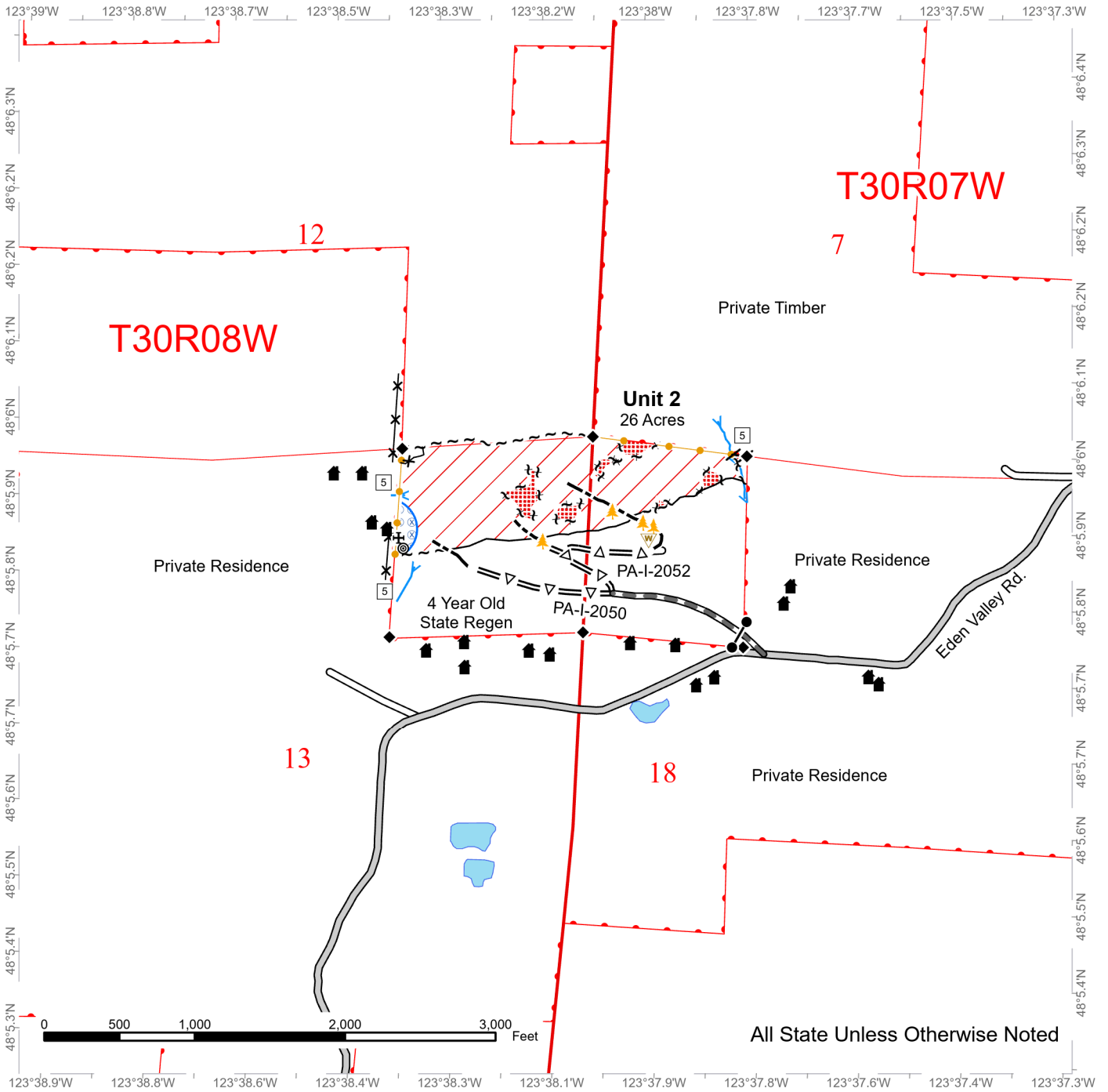
DNR Managed Lands	Sale Boundary Tags	Required Reconstruction
Public Land Survey Sections	Leave Tree Tags	Optional Pre-Haul Maintenance
Non-Tradeable Leave Tree Area	Right of Way Tags	Optional Construction
Timing Restriction	Take / Removal Trees	Trails
Leave Tree Area	Flag Line	Designated Skid Trail
Riparian Management Zone	Timber Type Change	Landing - Proposed
Variable Retention Harvest	Existing Roads	Rock Pit
Streams	Required Pre-Haul Maintenance	Survey Monument
Stream Type	Required Construction	Stream Type Break



TIMBER SALE MAP

SALE NAME: SALT AND PEPPER
AGREEMENT #: 30-103769
TOWNSHIP(S): T30R7W, T30R8W
TRUST(S): State Forest Transfer (1)

REGION: Olympic Region
COUNTY(S): Clallam
ELEVATION RGE: 900'-1605'



All State Unless Otherwise Noted

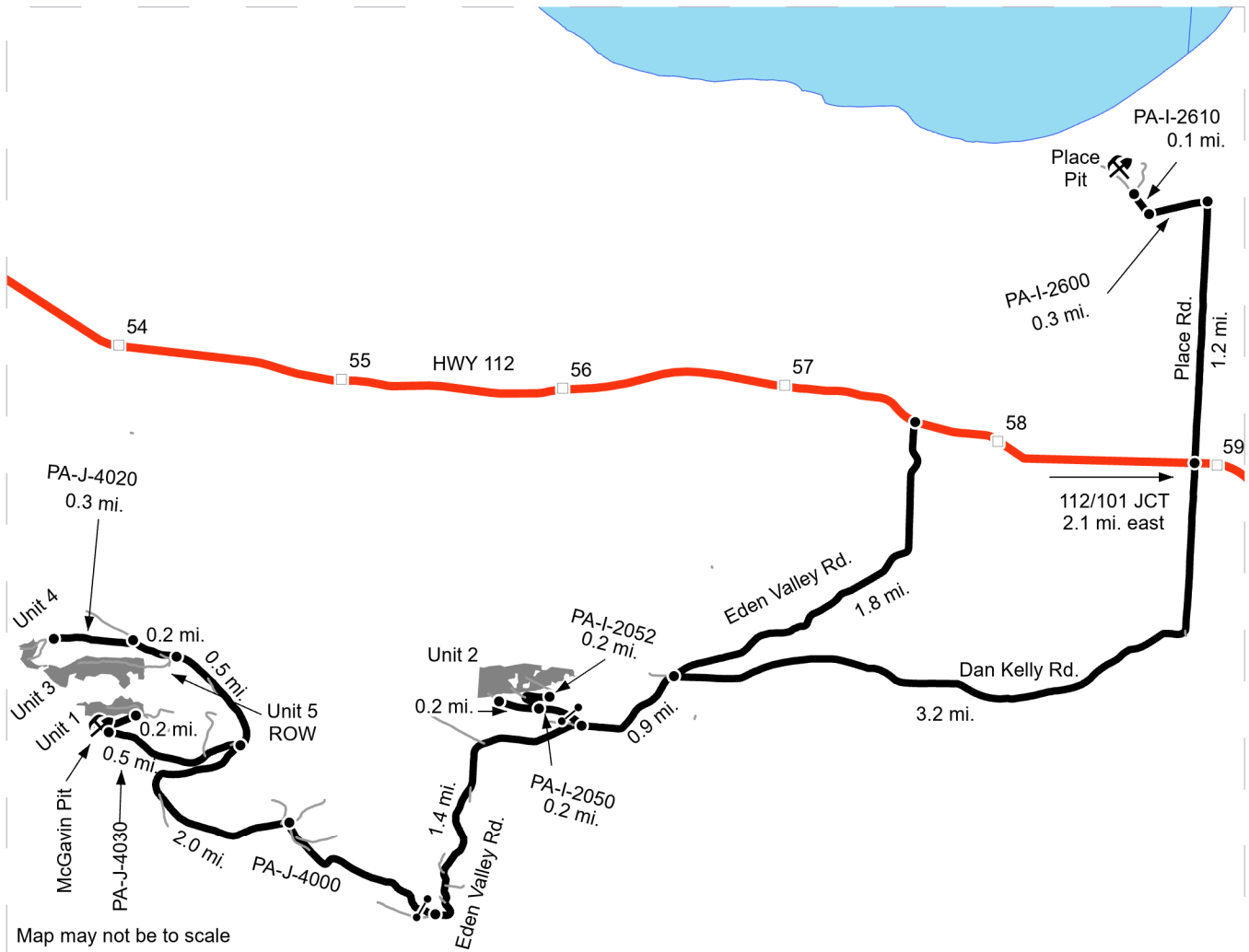
DNR Managed Lands	Sale Boundary Tags	Optional Construction
Public Land Survey Sections	Leave Tree Tags	Cut and Leave Tree
Non-Tradeable Leave Tree Area	Take / Removal Trees	Structure
Hazard Abatement Area	Flag Line	Survey Monument
Variable Retention Harvest	Timber Type Change	Waste Area
Fence	County Road	Water Spigot
Streams	Existing Roads	Dump Site
Stream Type	Required Pre-Haul Maintenance	
	Optional Pre-Haul Maintenance	



DRIVING MAP

SALE NAME: SALT AND PEPPER
AGREEMENT#: 30-103769
TOWNSHIP(S): T30R7W, T30R8W
TRUST(S): State Forest Transfer (1)

REGION: Olympic Region
COUNTY(S): Clallam
ELEVATION RGE: 900'-1605'



Map may not be to scale

<ul style="list-style-type: none"> Timber Sale Unit Highway Haul Route Other Road Milepost Markers Distance Indicator Rock Pit 	<p>Place Pit: From Hwy 112, turn right heading north on Place Rd. for 1.2 mi. Turning left onto the PA-I-2600 and drive for 0.3 mi. Turn right onto the PA-I-2610. Drive 0.1 mi. to arrive at Place Pit.</p> <p>Unit 2: From Hwy 112, turn onto Eden Valley Rd. or Dan Kelly Rd. and drive 1.8 or 3.2 miles respectively. If driving on Dan Kelly Rd, turn left to connect with Eden Valley Rd. for 0.9 miles; otherwise, continue straight down Eden Valley Rd. for the same distance. Turn right onto the PA-I-2050 and through the access gate for 0.2 mi. Unit 2 can be accessed by continuing straight on the PA-I-2050 for 0.2 mi., or by turning right onto the PA-I-2052 for 0.2 mi.</p> <p>McGavin Pit: from the PA-I-2050/Eden Valley Jct. drive west on Eden Valley Rd. for 1.4 mi. Turn right on the PA-J-4000, going through the access gate, and drive 2.0 miles. Turn left onto the PA-J-4030 for 0.5 mi. to arrive at McGavin Pit.</p> <p>Unit 1: From McGavin Pit, proceed 0.2 mi. further on the PA-J-4030 to arrive at Unit 1.</p> <p>Unit 5 ROW: From the PA-J-4000/4030 Jct., turn left back onto the PA-J-4030 traveling 0.5 mi. fo Unit 5 Right-Of-Way on the west side of the road.</p> <p>Unit 3: Access to Unit 3 is attained through walking Unit 5 Right-Of-Way new haul route construction.</p> <p>Unit 4: Continue 0.2 mi. on the PA-J-4000 past Unit 5 Right-Of-Way. Turn left onto the PA-J-4020. Drive 0.3 mi. to the end of drivable road. From there, you can walk into Unit 4, as well as the west end of Unit 3.</p>
--	--



TIMBER NOTICE OF SALE

SALE NAME: UPPER 5000

AGREEMENT NO: 30-104821

AUCTION: June 26, 2024 starting at 10:00 a.m., Olympic Region Office, Forks, WA

COUNTY: Clallam

SALE LOCATION: Sale located approximately 21 miles northwest of Forks, WA

PRODUCTS SOLD AND SALE AREA:

All timber, excluding downed red cedar, trees marked with a band of blue paint or bounded out by leave tree area tags; bounded by timber sale boundary tags, private timber and the D-5620.1 in Unit 1; timber sale boundary tags in Unit 2; timber sale boundary tags and the D-5009.6 in Unit 3.

All forest products above located on part(s) of Sections 22 and 27 all in Township 29 North, Range 15 West, Sections 32 all in Township 30 North, Range 14 West, Sections 35 all in Township 30 North, Range 15 West, W.M., containing 175 acres, more or less.

CERTIFICATION: This sale is certified under the Sustainable Forestry Initiative® program Standard (cert no: BVC-SFIFM-018227)

ESTIMATED SALE VOLUMES AND QUALITY:

Table with columns: Species, Avg DBH, Ring Count, Total MBF, and MBF by Grade (1P, 2P, 3P, SM, 1S, 2S, 3S, 4S, UT). Rows include Douglas fir, Hemlock, Spruce, Red alder, and Sale Total.

MINIMUM BID: \$0.00 BID METHOD: Sealed Bids

PERFORMANCE SECURITY: \$0.00 SALE TYPE: Lump Sum

EXPIRATION DATE: September 30, 2026 ALLOCATION: Export Restricted

BID DEPOSIT: \$0.00 or Bid Bond. Said deposit shall constitute an opening bid at the appraised price.

HARVEST METHOD: 85% Ground Cable 15% Forest products sold under this contract shall be harvested and removed using cable, cable-tethered, and ground based equipment.

Logs being yarded over inner gorge in unit 3 must be bucked to no longer than 40ft log lengths.

30' Equipment Limitations Zone on all typed water.



TIMBER NOTICE OF SALE

ROADS: 27.00 stations of optional reconstruction. 282.00 stations of optional prehaul maintenance. All roadwork activities including timber haul will not be allowed from October 15 through April 15 on the D-5095.5 (stations 0+00-33+90) D-5095.51 (stations 0+00-4+50) and the D-5095.52 (stations 0+00-6+15).

On the D-5095 (stations 0+00-25+50, 99+45-103+70) and the D-5095.5 (Stations 0+00-19+25) any road work, falling and yarding, rock pit operation or operation of heavy equipment performed during the marbled murrelet nesting season (April 1st through September 23rd), is restricted to, two hours after sunrise to two hours before sunset. This does not apply to hauling timber, rock, or equipment.

ACREAGE DETERMINATION

CRUISE METHOD: Sale acreage was 100% GPS'd. Sale units were cruised using a variable plot sample.

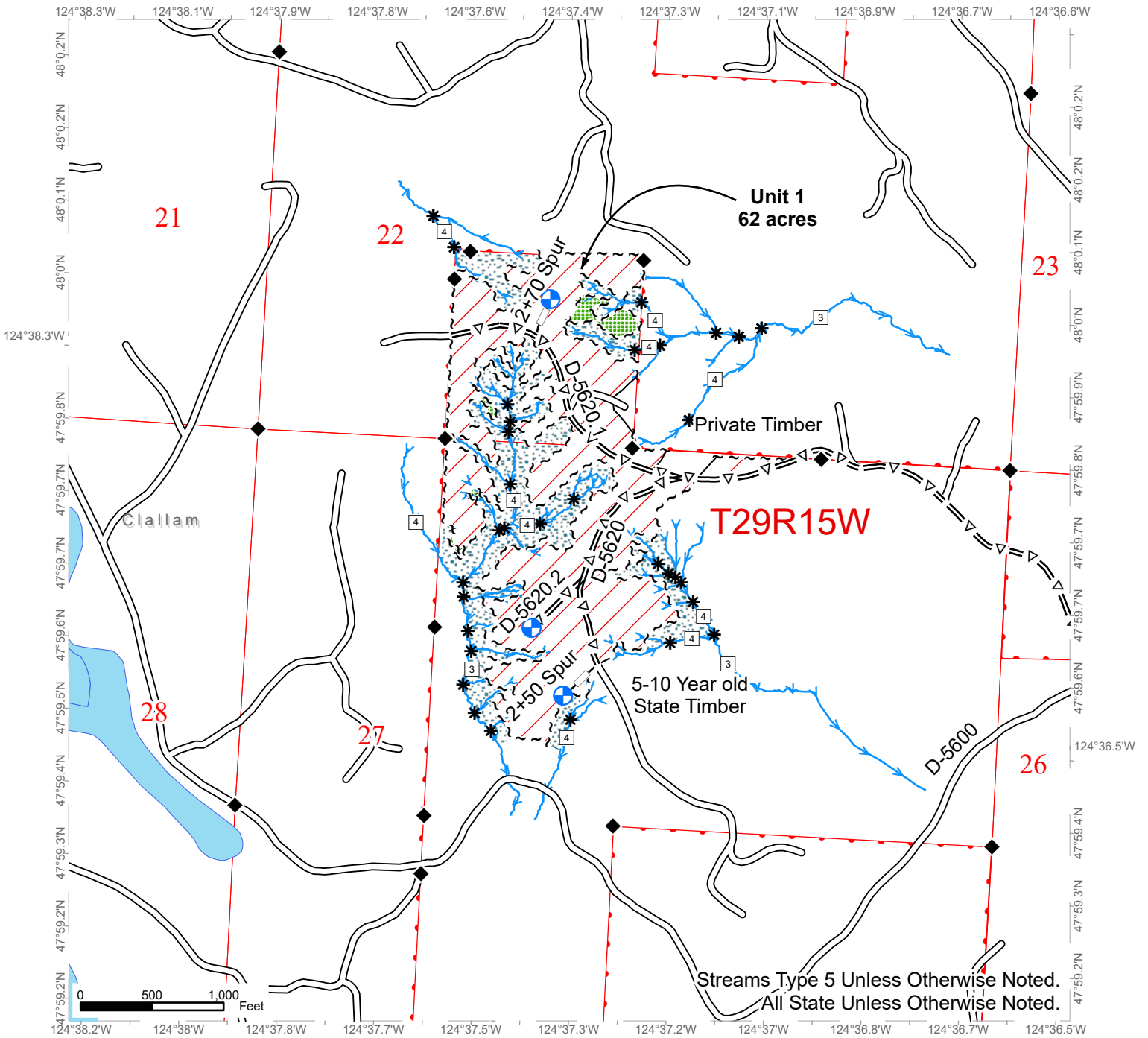
FEES: \$87,975.00 is due on day of sale. \$9.00 per MBF is due upon removal. These are in addition to the bid price.

SPECIAL REMARKS: Purchaser shall develop an existing rock source Mora Pit. (see road plan for details).

TIMBER SALE MAP

SALE NAME: UPPER 5000
AGREEMENT #: 30-104821
TOWNSHIP(S): T29R15W, T30R15W, T30R14W
TRUST(S): State Forest Transfer (1)

REGION: Olympic Region
COUNTY(S): Clallam
ELEVATION RGE: 100' - 790'

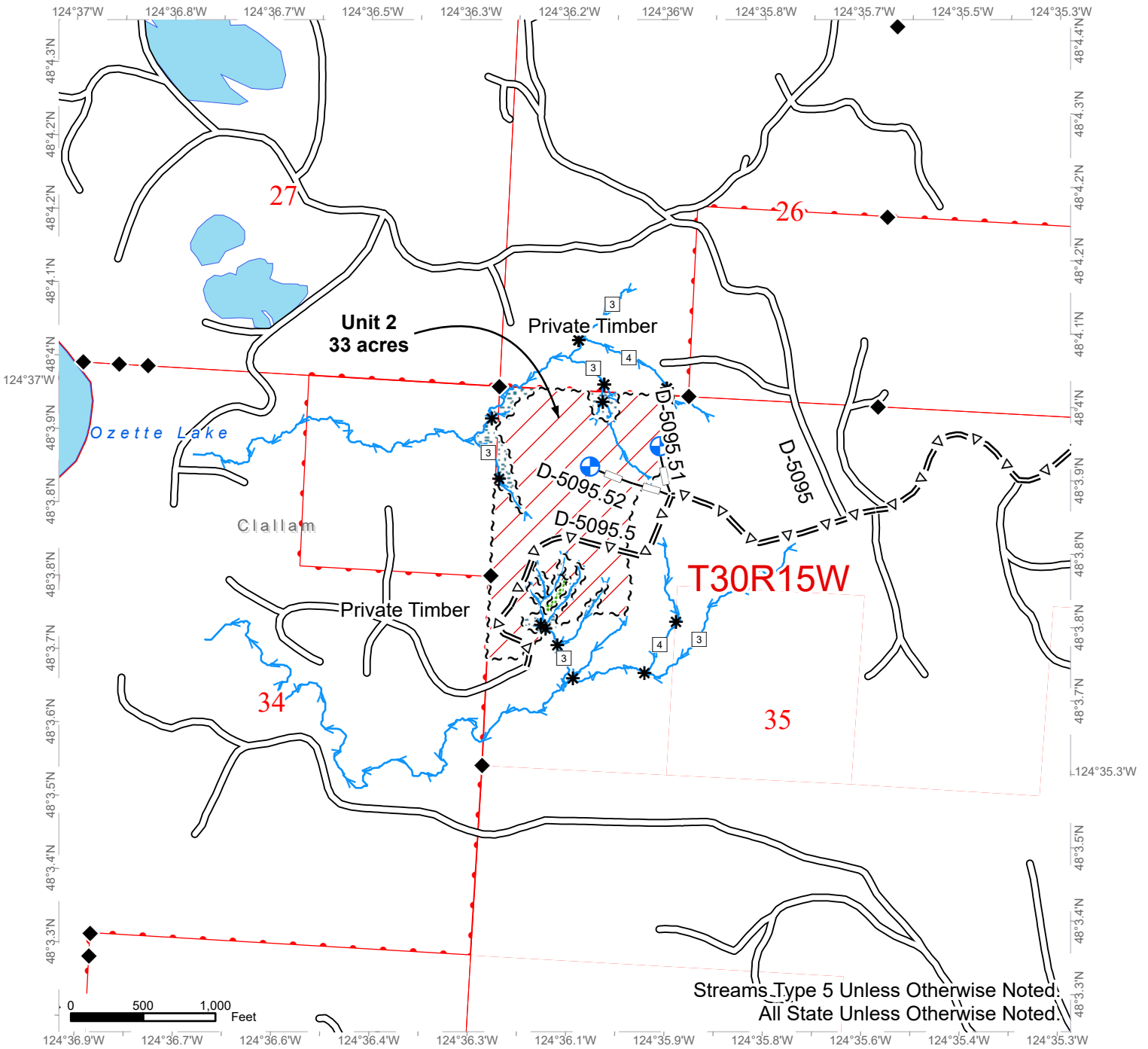


~ ~	Sale Boundary Tags	—	Streams	⋯	Riparian Mgt Zone
+ +	Leave Tree Tags	□	Stream Type	▭	Public Land Survey Townships
—	Timber Type Change	*	Stream Type Break	▭	Public Land Survey Sections
—	Existing Roads	—	Sale Area	▭	DNR Managed Lands
=Δ=	Optional Pre-Haul Maintenance	◆	Survey Monument	⊕	Proposed Landing
—	Optional Reconstruction	■	Leave Tree Area		

TIMBER SALE MAP

SALE NAME: UPPER 5000
AGREEMENT #: 30-104821
TOWNSHIP(S): T29R15W, T30R15W, T30R14W
TRUST(S): State Forest Transfer (1)

REGION: Olympic Region
COUNTY(S): Clallam
ELEVATION RGE: 100' - 790'



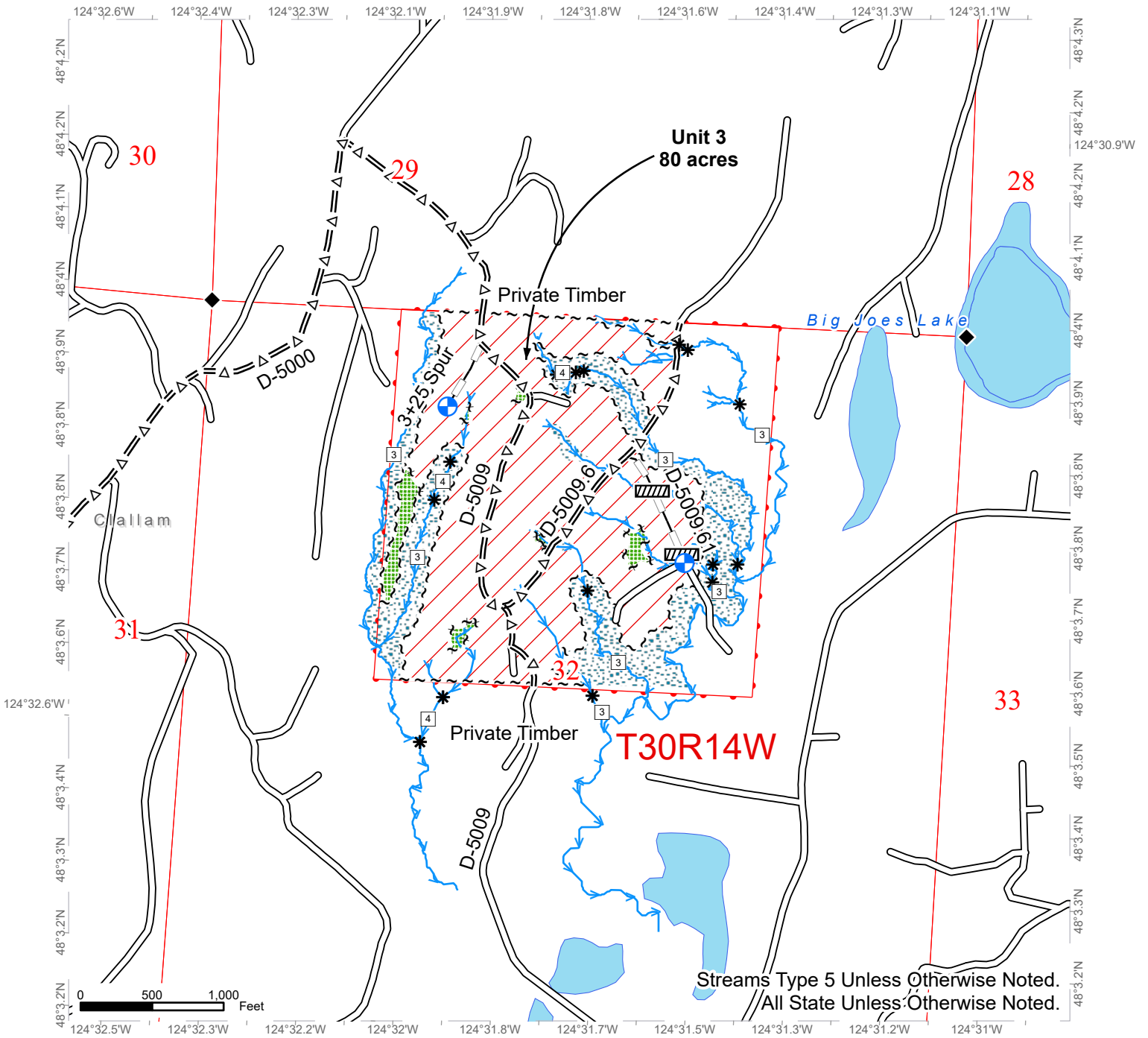
Streams_Type 5 Unless Otherwise Noted:
 All State Unless Otherwise Noted.

~ ~	Sale Boundary Tags	□	Stream Type	▭	Public Land Survey Townships
+ +	Leave Tree Tags	*	Stream Type Break	▭	Public Land Survey Sections
—	Existing Roads	— / —	Sale Area	▭	DNR Managed Lands
=Δ=	Optional Pre-Haul Maintenance	◆	Survey Monument	⊕	Proposed Landing
—	Optional Reconstruction	▨	Leave Tree Area	▨	Riparian Mgt Zone
—	Streams				

TIMBER SALE MAP

SALE NAME: UPPER 5000
AGREEMENT #: 30-104821
TOWNSHIP(S): T29R15W, T30R15W, T30R14W
TRUST(S): State Forest Transfer (1)

REGION: Olympic Region
COUNTY(S): Clallam
ELEVATION RGE: 100' - 790'



~ ~	Sale Boundary Tags	□	Stream Type	▭	Public Land Survey Townships
+ +	Leave Tree Tags	*	Stream Type Break	▭	Public Land Survey Sections
—	Existing Roads	— / —	Sale Area	▭	DNR Managed Lands
=Δ=	Optional Pre-Haul Maintenance	◆	Survey Monument	▨	Stream Crossing
—	Optional Reconstruction	■	Leave Tree Area	⊕	Proposed Landing
—	Streams	■	Riparian Mgt Zone		

DRIVING MAP

SALE NAME: UPPER 5000
AGREEMENT#: 30-104821
TOWNSHIP(S): T29R15W, T30R14W, T30R15W
TRUST(S): State Forest Transfer (1)

REGION: Olympic Region
COUNTY(S): Clallam
ELEVATION RGE: 100'-790'



	Timber Sale Unit
	Highway
	Haul Route
	Other Road
	Milepost Markers

DRIVING DIRECTIONS:

Unit 1: From Forks, WA, drive north on U.S. 101 for 1.5 mi. Turn left onto SR 110. Continue on SR 110 for 8 mi. Turn right onto Mora Rd and continue for 2 mi. Turn left onto Quillayute-Prairie Rd. Continue for 2.75 mi. Turn left onto Mina Smith Rd. Continue on Mina Smith Rd for 0.75 mi. Turn left onto the D-5000. Continue on the D-5000 for 4.75 mi. Turn left on the D-5600 and immediately turn right onto the D-5620. Continue for 0.9 mi to reach unit 1.

Unit 2: From the intersection of the D-5600 and the D-5000, continue on the D-5000 for 4.6 mi. Turn left onto the D-5095. Continue for 2 mi. Turn left onto the D-5095.5. Continue for 0.25 mi to reach unit 2.

Unit 3: From the intersection of the D-5095 and the D-5000, continue on the D-5000 for 2.5 mi. Turn right onto the D-5009. Continue for 0.25 mi to reach unit 3.

Mora Pit: From the intersection of Mora Rd. and Quillayute-Prairie Rd., continue on Quillayute-Prairie Rd for 0.25 mi. Turn right on the D-3400. Continue on the D-3400 for 0.5 mi to arrive at Mora Pit.




TIMBER NOTICE OF SALE
SALE NAME: *GHOST TOWN SORTS*
AGREEMENT NO: *30-106329 - 30-106335*
AUCTION: **June 13, 2024 starting at 10:00 a.m.**
 Pacific Cascade Region Office, Castle Rock, WA

COUNTY: **Cowlitz**
SALE LOCATION: Sale located approximately 10 miles east of Toutle, WA

PRODUCTS SOLD
AND SALE AREA: All delivered logs, except leave trees marked with blue paint, trees bound with yellow "Leave Tree Area" tags, all down timber greater than 60 inches diameter, bound by the following:

Unit 1, white "Timber Sale Boundary" tags with pink flagging and the 2418A-1 road;

Unit 2, white "Timber Sale Boundary" tags with pink flagging, the 2418A-1, 2418A-2 roads and property line with carsonite posts;

Unit 3, white "Timber Sale Boundary" tags with pink flagging, the 2418-2 road and property line with reprod;

Unit 4, white "Timber Sale Boundary" tags with pink flagging, 2418 road, 2418B road and property line with carsonite posts and pink flagging;

Unit 5, white "Timber Sale Boundary" tags with pink flagging and property line with white carsonite posts and pink flagging;

Unit 6, white "Timber Sale Boundary" tags with pink flagging and property line with white carsonite posts and pink flagging;

ROW 2410C-1, pink flagging;

ROW 2418A1-A, orange "Right of Way" tags and pink flagging; meeting the specifications described below; on parts of Sections 16, and 17 all in Township 10 North, Range 2 East W.M., containing 237 acres, more or less.

MINIMUM BID AND ESTIMATED LOG VOLUMES:

Agreement #	Sort #	Species and Sort Specifications	Average Log Length	Estimated Volume		Tons Per MBF	Minimum Bid Delivered Prices		Total Appraised Value	Bid Deposit
				Mbf	Tons		\$/mbf	\$/Ton		
106329	1	DF 5"-11"	N/A	2736	19152	7		\$0.00	\$0.00	\$0.00
106330	2	DF 12"+	28'	822	4110	5	\$0.00		\$0.00	\$0.00
106331	3	RA 5"+, MA 8"+	N/A	735	5145	7		\$0.00	\$0.00	\$0.00
106332	4	RC 5"+	24'	3	20	6.5	\$0.00		\$0.00	\$0.00
106333	5	WW 5"+	N/A	1143	8001	7		\$0.00	\$0.00	\$0.00
106334	6	Conifer Pulp 2"+	N/A	56	728	13		\$0.00	\$0.00	\$0.00
106335	7	Hardwood	N/A	23	299	13		\$0.00	\$0.00	\$0.00



WASHINGTON STATE DEPARTMENT OF NATURAL RESOURCES

TIMBER NOTICE OF SALE

		Pulp 2"+								
--	--	----------	--	--	--	--	--	--	--	--

Totals: 5518 37455 \$0.00

CERTIFICATION: This sale is certified under the Sustainable Forestry Initiative® program Standard (cert no: BVC-SFIFM-018227)

BID METHOD: Sealed Bids UNIT OF MEASURE: MBF Scale/Tonnage Scale

EXPIRATION DATE: December 15, 2024 ALLOCATION: Export Restricted

PAYMENT SECURITY: To be determined by the State as described in Clause P-045.2 of the Purchaser’s Contract.

BIDDING PROCEDURES: A separate sealed bid and envelope must be submitted for each log sort. Prospective Purchasers may bid on any or all log sorts. On the day of sale the Purchaser must bring their bid deposit up to 10% of their total bid price. Complete bidding procedures and auction information may be obtained from the Pacific Cascade Region Office in Castle Rock WA. Phone number (360)577-2025.

TIMBER EXCISE TAX: Purchaser must pay the forest excise taxes associated with the log sorts delivered to them. The tax rate for this sale is 4.2 %. Taxable Stumpage = Total Delivered Value – (Harvest Cost + Estimated Haul Cost + ARRF). For more information contact the Department of Revenue, Forest Tax Section at 1-800-548-8829.

Use the following rates for estimating taxable stumpage:

Harvest Cost = \$0.00 per Ton for sorts 1, 2, 3, 4 and 5 and \$14.00 per Ton for sorts 6 and 7.

Hauling Services Payment Rate per Ton = (Base Rate + Mileage Rate) x (Contractor's hauling bid factor)

Base Rate = \$2.35 per ton

Mileage Rate = ((\$0.16 x C miles) + (\$0.11 x A miles)) x Fuel Index Factor

ARRF = \$0.00 per MBF for sorts 6 and 7 and \$26.00 per MBF for sorts 1, 2, 3, 4 and 5.

Note: To calculate ARRF rates per ton use the tons\mbf conversion factor in the table above.

Long-haul surcharge: An additional haul payment of \$25/mbf net scale for mbf scale sorts or \$4.60/ton for tonnage sorts will be added for delivery destinations in excess of 250 total one-way miles (A miles plus C miles).

CONFIRMATION: Each sort is subject to confirmation following auction. Sorts will not be confirmed until at least 10 days after auction. Final contract award is contingent upon the State’s haul



WASHINGTON STATE DEPARTMENT OF
NATURAL RESOURCES

TIMBER NOTICE OF SALE

cost analysis. Actual haul route may vary and is subject to change at the State's discretion.

SPECIAL REMARKS: The successful Purchaser(s) will be required to purchase logs from the sale area upon delivery to their location specified in the bid submitted. Logs will be delivered to the Purchaser's delivery location by the State's contract harvester. Purchaser is responsible for weighing and scaling costs. All tonnage loads will be weighed and all mbf loads will be scaled at State approved locations. The State reserves the right to determine where logs are authorized to be scaled and weighed.

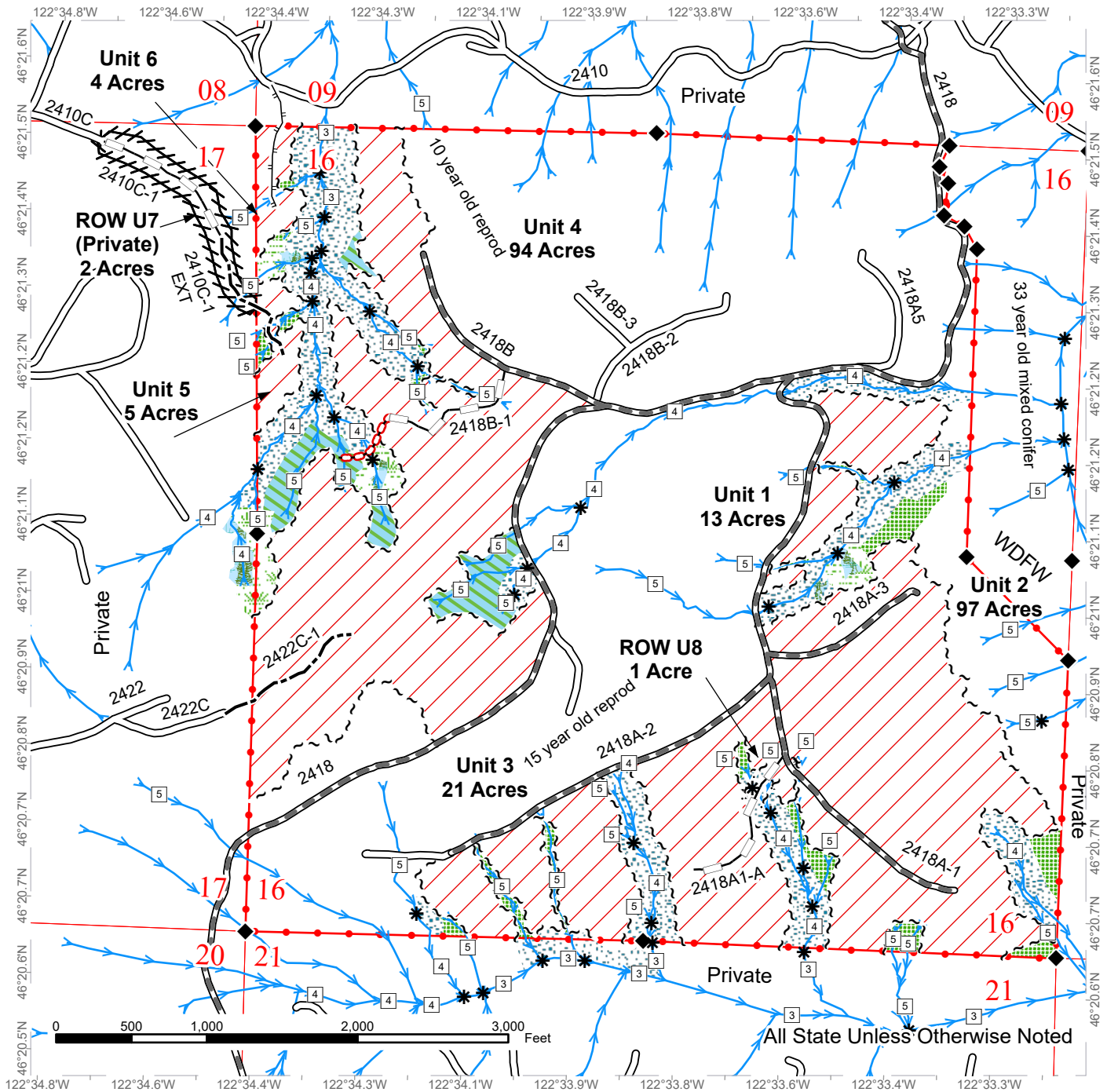
In Unit 5 and Unit 6 all harvest operations must be completed by 8/31/2024.

For more information regarding this log sort sale visit our web site: <http://www.dnr.wa.gov/programs-and-services/product-sales-and-leasing/timber-sales/timber-auction-packets>. If you have questions call Josh Watten at the Pacific Cascade Region Office at (360)577-2025 or Steve Teitzel at the Product Sales and Leasing Division Office in Olympia at (360)902-1741.

TIMBER SALE MAP

SALE NAME: GHOST TOWN SORTS
AGREEMENT #: 30-104392
TOWNSHIP(S): T10R2E
TRUST(S): Common School and Indemnity (3)

REGION: Pacific Cascade Region
COUNTY(S): Cowlitz
ELEVATION RGE: 1160-2160



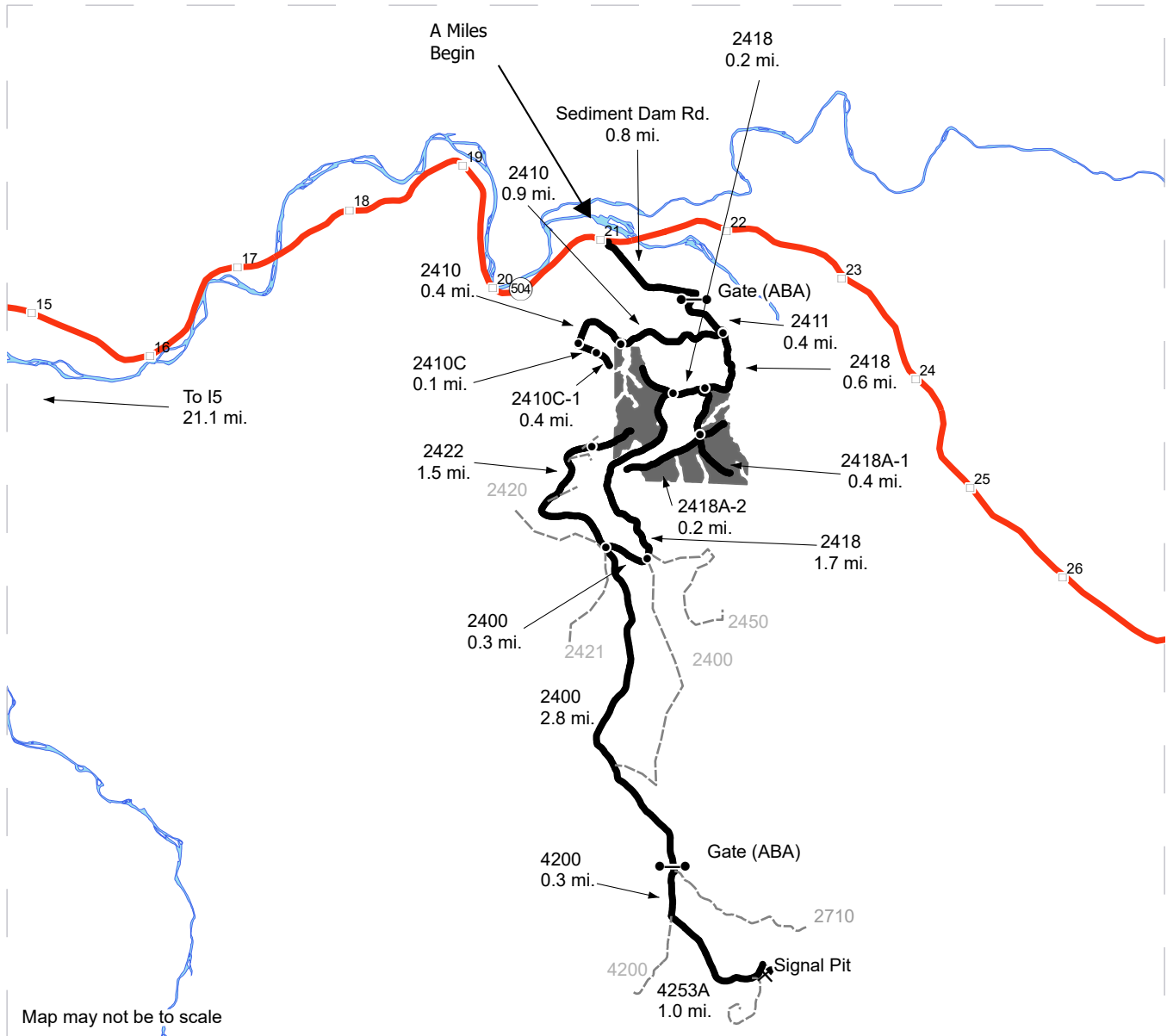
Variable Retention Harvest	Property Line	Optional Construction
Non Tradeable Leave Tree Area	Sale Boundary Tags	Optional Reconstruction
Leave Tree Area	Flag Line	Required Abandonment
Riparian Mgt Zone	Leave Tree Tags	Designated Skid Trail
Forested Wetland	Existing Roads	Streams
Wetland Mgt Zone	Required Pre-Haul Maintenance	Survey Monument



DRIVING MAP

SALE NAME: GHOST TOWN SORTS
AGREEMENT#: None
TOWNSHIP(S): T10R2E
TRUST(S): Common School and Indemnity (3)

REGION: Pacific Cascade Region
COUNTY(S): Cowlitz
ELEVATION RGE: 1160-2160



DRIVING DIRECTIONS:

From exit 49 off I-5, follow SR 504 east for 21.1 miles. Turn right onto Sediment Dam Rd., after 0.8 miles turn right onto the 2411 road and go through the gate (ABA). Continue on the 2411 for 0.4 miles to the 2411, 2410, and 2418 Junction.

Unit 1: From the Junction continue on the 2418 for 0.6 miles and turn left onto the 2418A-1. The unit will be on the left.

Unit 2: Continue on the 2418A-1 for 0.6 miles. The unit will be on the left.

Unit 3: From Unit 1 continue on the 2418A-1 for 0.4 miles and turn right onto the 2418A-2. Follow for 0.2, Unit 3 will be on the left.

Unit 4: From the 2418/2418A-1 Junction continue on the 2418 for 0.2 miles, Unit 4 will be on the right.

Unit 5: From Unit 6 continue on the 2410 for 0.4 miles and turn left onto the 2410C. After 0.4 miles the reconstruction and new construction of the road will start, walk the centerline to access Unit 5.

Unit 6: From the 2410/2411/2418 Junction turn right onto the 2410 and follow for 0.9 miles. A skid trail accessing Unit 6 will be flagged in orange fagging on the left.

Signal Pit: From Unit 4 continue on the 2418 for 1.7 miles to the 2400 junction. Turn right on the 2400 and continue for 0.3 miles to the 2400, 2421, and 2422 junction. Turn left to stay on the 2400 and follow for 2.8 miles to the gate. At the gate (ABA) continue straight onto the 4200. After 0.3 miles, turn left onto the 4253A and follow for 1 mile into the Signal Pit.



TIMBER NOTICE OF SALE

SALE NAME: Q FLY BY NIGHT

AGREEMENT NO: 30-106349

AUCTION: June 13, 2024 starting at 10:00 a.m.,
Southeast Region Office, Ellensburg, WA

COUNTY: Chelan, Kittitas

SALE LOCATION: Sale located approximately 22 miles north of Ellensburg, WA and 20 miles south of Wenatchee, WA.

PRODUCTS SOLD AND SALE AREA:

All timber meets the Schedule A Cutting Prescription except for trees bounded out by yellow "Leave Tree Area" tags bounded by white "Timber Sale Boundary" tags and pink flagging.

All forest products above located on part(s) of Sections 4 and 6 all in Township 20 North, Range 20 East, Sections 32 all in Township 21 North, Range 20 East, W.M., containing 514 acres, more or less.

CERTIFICATION: This sale is certified under the Sustainable Forestry Initiative® program Standard (cert no: BVC-SFIFM-018227)

ESTIMATED SALE VOLUMES AND QUALITY:

Species	Avg Ring DBH	Ring Count	Total MBF	Total Tons	Price \$/Ton	MBF by Grade								
						1P	2P	3P	SM	1S	2S	3S	4S	
UT														
Larch	11.5		956	8,899							15	437	442	
Lodgepole	10.7		914	8,851	\$1.00							284	578	
White fir	11.4		472	4,417	\$1.00									
Grand fir	12.3		394	4,549	\$1.00						14	167	201	
Douglas fir	11.4		378	4,105							13	128	216	
Spruce	13.9		321	3,161	\$1.00							230	83	
Sale Total			3,435	33,982										

MINIMUM BID: \$0/ton (est. value \$51,000.00)

BID METHOD: Sealed Bids

PERFORMANCE

SECURITY: \$10,200.00

SALE TYPE: Tonnage Scale

EXPIRATION DATE: October 31, 2026

ALLOCATION: Export Restricted

BIDDABLE SPECIES: Larch, Douglas fir

BID DEPOSIT: \$5,100.00 or Bid Bond. Said deposit shall constitute an opening bid at the appraised price.

HARVEST METHOD: All ground-based equipment. No harvesting is allowed from November 1 to May 1. Falling and Yarding will not be permitted from November 1 to May 1 unless authorized in writing by the Contract Administrator.

ROADS: 4.35 stations of required construction. 34.20 stations of required reconstruction. 55.65 stations of optional reconstruction. 729.10 stations of required prehaul maintenance. 76.30 stations of abandonment. The operation of road construction equipment is not



TIMBER NOTICE OF SALE

allowed between November 1 to April 30, or on weekends or state recognized holidays, unless authorized in writing by the Contract Administrator. The hauling of forest products will not be permitted from November 1 to May 15 unless authorized in writing by the Contract Administrator.

ACREAGE DETERMINATION

CRUISE METHOD: Approximately 13 acres were deducted from the gross acres for roads and non-tradable leave tree areas. Variable plot cruise-See narrative for details

FEES: \$53,476.00 is due on day of sale. \$1.00 per ton is due upon removal. \$1,364.00 is AARF fees and is due on day of sale. This is in addition to the bid price. \$1,364.00 is due on day of sale. This is in addition to the bid price.

SPECIAL REMARKS: There is an estimated 170 mbf of utility on this sale. Utility is optional removal a \$1.00 per ton. Existing down wood as defines as having at least 1-2 inches of rot in the outer sap wood are not to be removed or yarded with this sale.

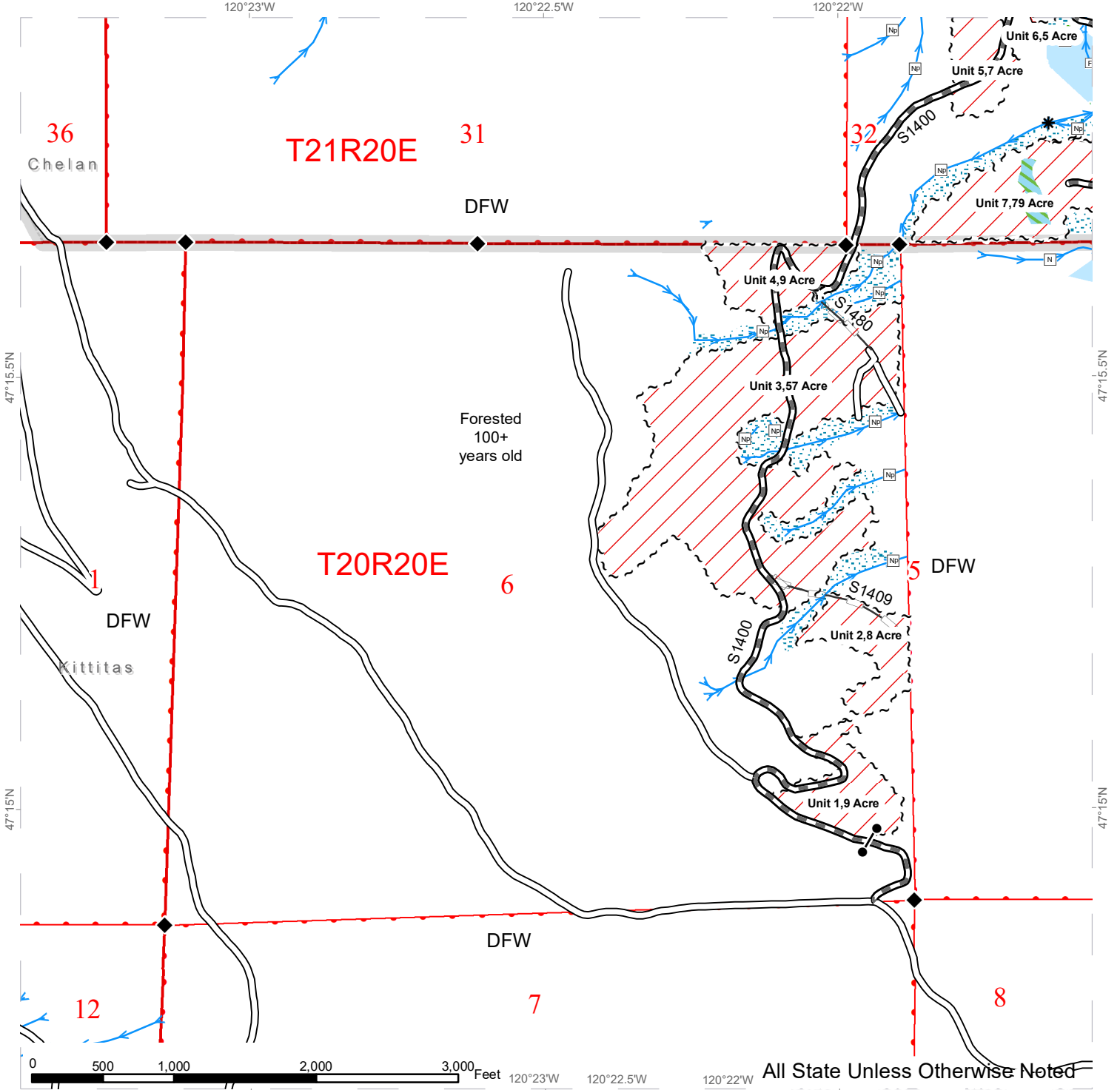
Dust abatement will be required by purchaser on all purchaser maintained roads from June 1-Nov 1 or as directed by the CA.

S1450: no work is to be done from 12+40 to 15+35 except abandoning.

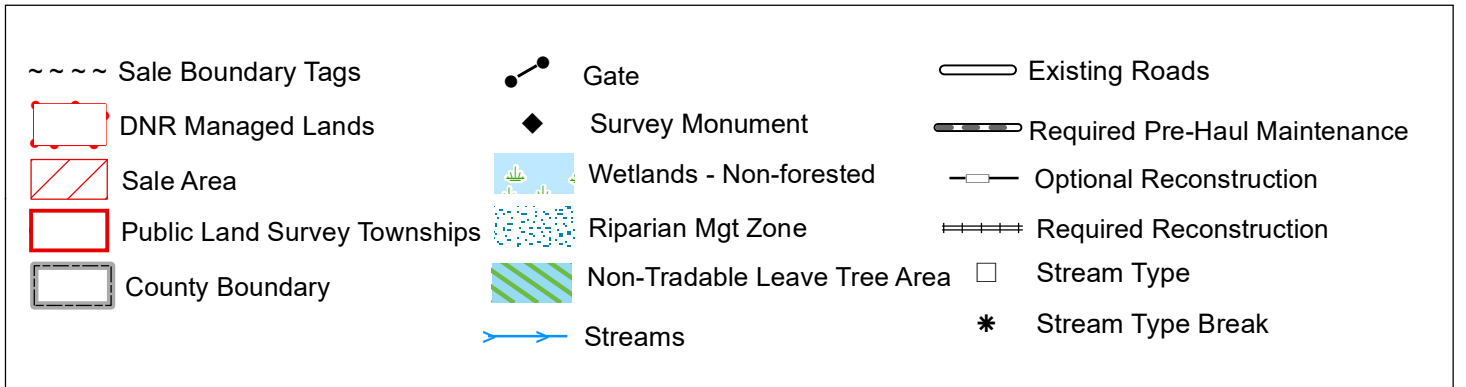
TIMBER SALE MAP

SALE NAME: Q FLY BY NIGHT
AGREEMENT #: 30-106349
TOWNSHIP(S): T20R20E, T21R20E
TRUST(S): Agricultural School (4), Common School and Indemnity (3)

REGION: Southeast Region
COUNTY(S): Chelan, Kittitas
ELEVATION RGE: 4440-6160



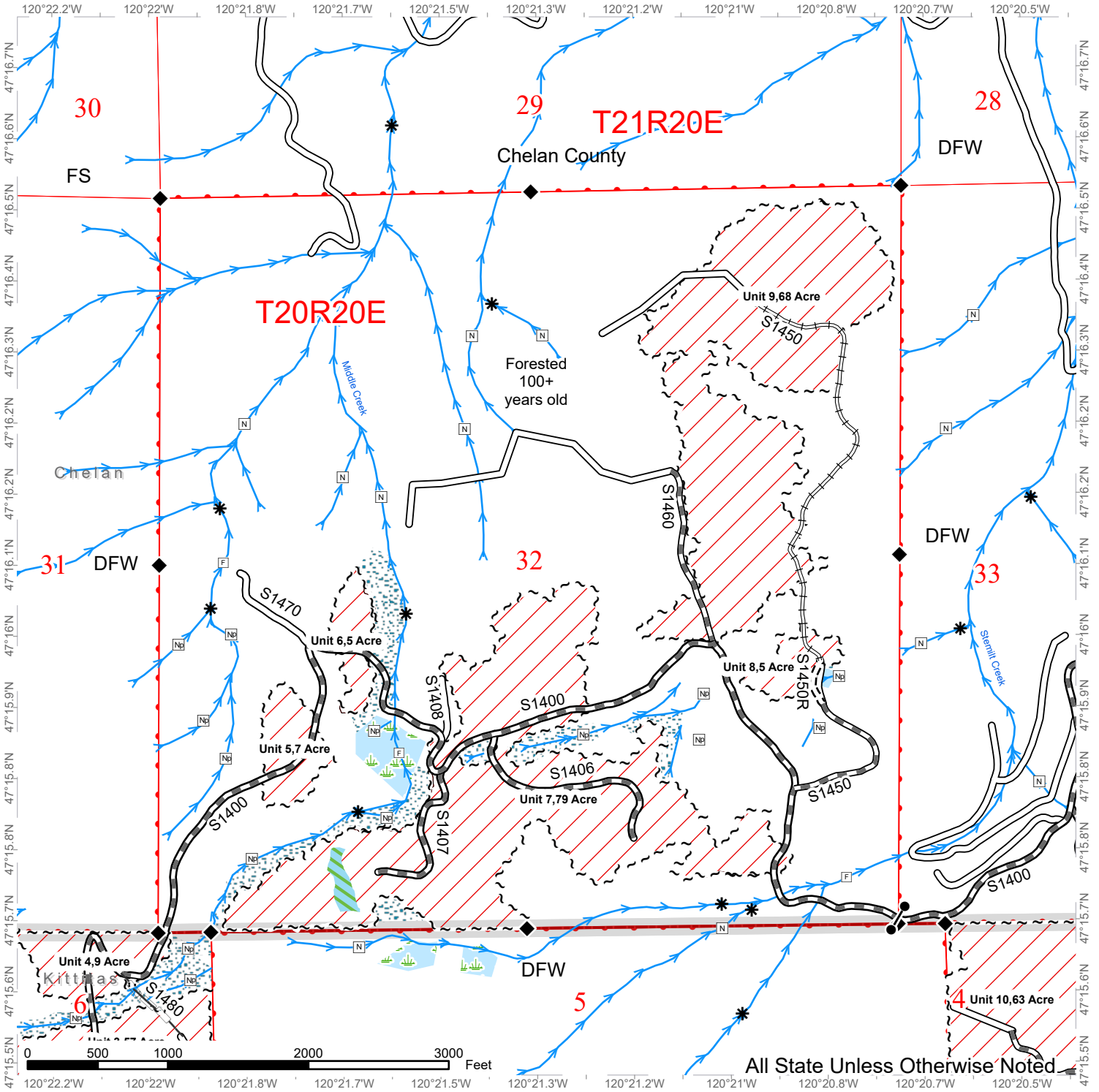
All State Unless Otherwise Noted



TIMBER SALE MAP

SALE NAME: Q FLY BY NIGHT
AGREEMENT #: 30-106349
TOWNSHIP(S): T20R20E, T21R20E
TRUST(S): Agricultural School (4), Common School and Indemnity (3)

REGION: Southeast Region
COUNTY(S): Chelan, Kittitas
ELEVATION RGE: 4440-6160

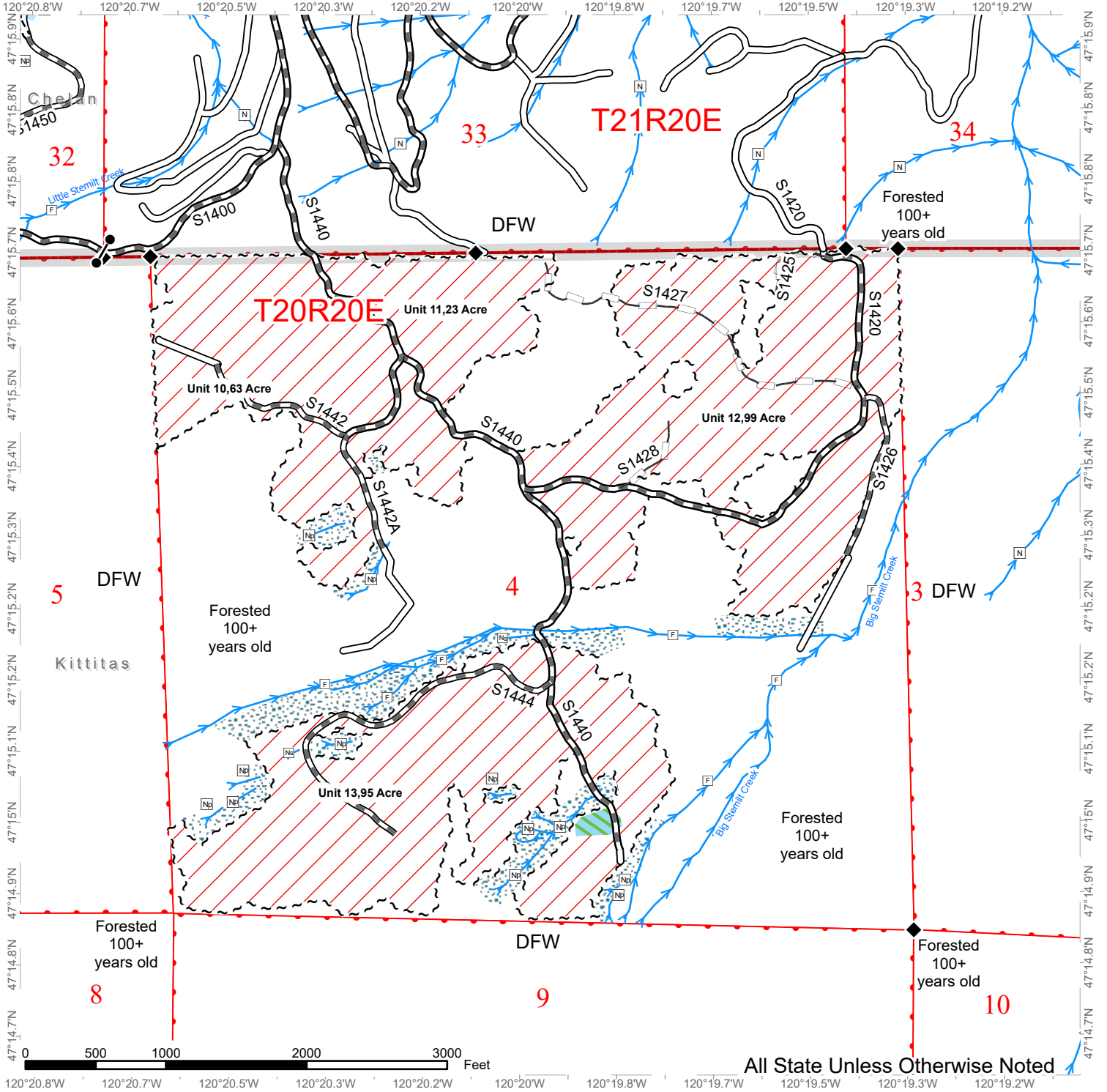


~ ~ ~ Sale Boundary Tags	● Gates	Existing Roads
DNR Managed Lands	◆ Survey Monument	Required Pre-Haul Maintenance
Sale Area	Wetlands - Non-forested	Optional Reconstruction
Public Land Survey Townships	Riparian Mgt Zone	Required Reconstruction
County Boundary	Non-Tradable Leave Tree Area	Stream Type
	Streams	* Stream Type Break
		- - - Required Construction

TIMBER SALE MAP

SALE NAME: Q FLY BY NIGHT
AGREEMENT #: 30-106349
TOWNSHIP(S): T20R20E, T21R20E
TRUST(S): Agricultural School (4), Common School and Indemnity (3)

REGION: Southeast Region
COUNTY(S): Chelan, Kittitas
ELEVATION RGE: 4440-6160

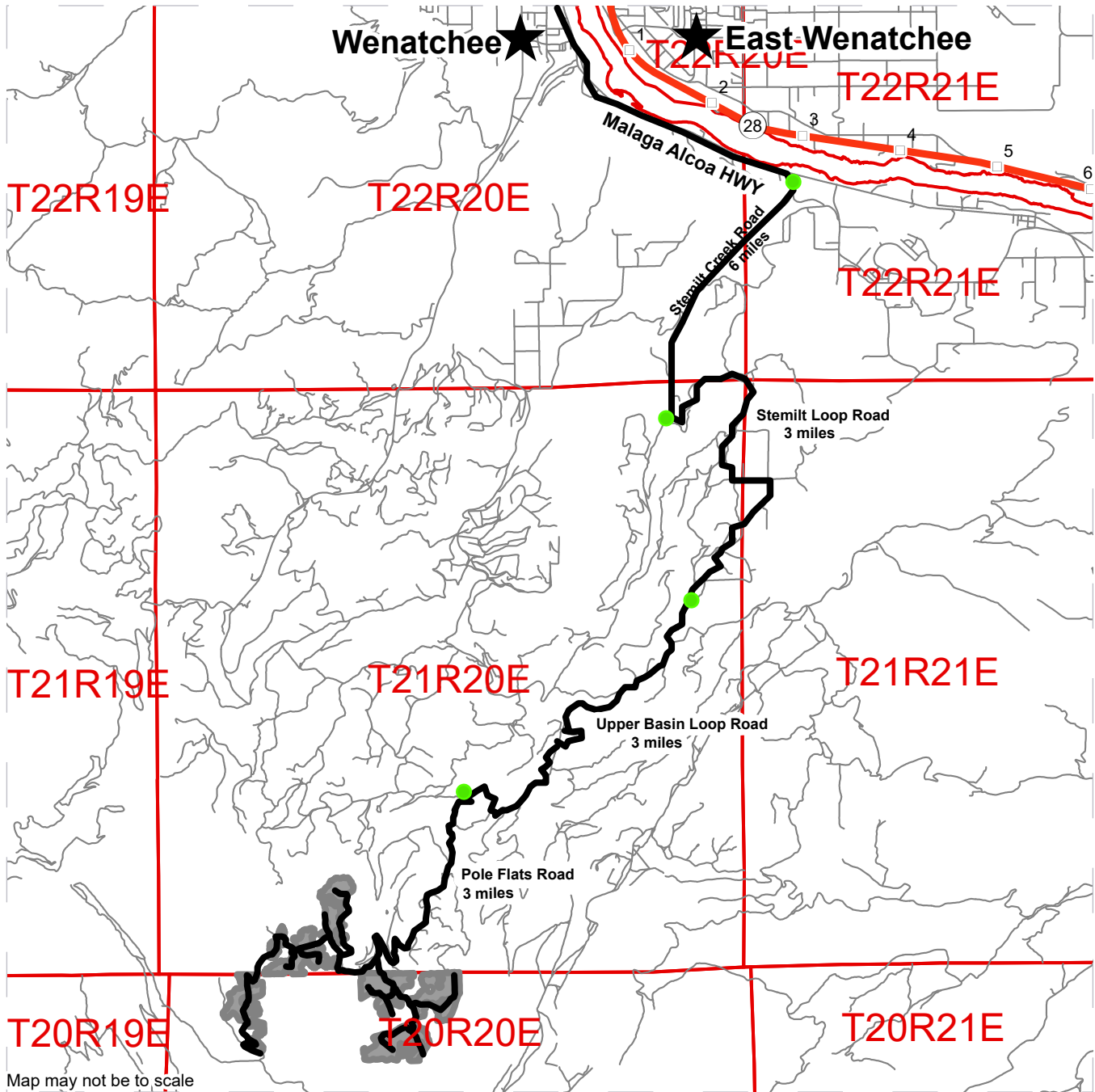


~ ~ ~ ~ Sale Boundary Tags	◆ Gates	— Existing Roads
▭ DNR Managed Lands	◆ Survey Monument	— Required Pre-Haul Maintenance
▨ Sale Area	▭ Wetlands - Non-forested	— Optional Reconstruction
▭ Public Land Survey Townships	▭ Riparian Mgt Zone	▭ Required Reconstruction
▭ County Boundary	▨ Non-Tradable Leave Tree Area	▭ Stream Type
	— Streams	* Stream Type Break

DRIVING MAP

SALE NAME: Q FLY BY NIGHT
AGREEMENT#: 30-106349
TOWNSHIP(S): T20R20E, T21R20E
TRUST(S): Agricultural School (4), Common School and Indemnity (3)

REGION: Southeast Region
COUNTY(S): Chelan, Kittitas
ELEVATION RGE: 4440-6160



Map may not be to scale

Legend

- Timber Sale Unit
- Haul Route
- ★ Town
- Highway
- Other Road
- Milepost Markers
- Distance Indicator

DRIVING DIRECTIONS:

The sale area is approximately 20 miles south of Wenatchee, WA in the Naneum Ridge State Forest. From Wenatchee drive southeast to Malaga HWY. Turn right at Stemilt Creek road. In about 6 miles turn left onto Stemilt Loop road. Continue for about 3 miles. Turn onto S1200 (Upper Basin Loop road). Continue for about 3 miles and turn left onto S1400 (Pole Flats road) and continue for about 3 miles.

U10-13 Access:
Turn left onto S1440. Units 10 and 11 are in 800 feet. Units 12 and 13 are about 0.5 mile along S1444.

U1-9 Access:
Continue on Pole Flats road through the gate. The rest of the units are past the gate.
U8-9: After passing the gate, in about 0.3 miles turn right on S1450. Both units are along the main road (S1400).

U1-7: Continue on the main road (S1400) for about 3 miles. Units are along the road until the second gate.

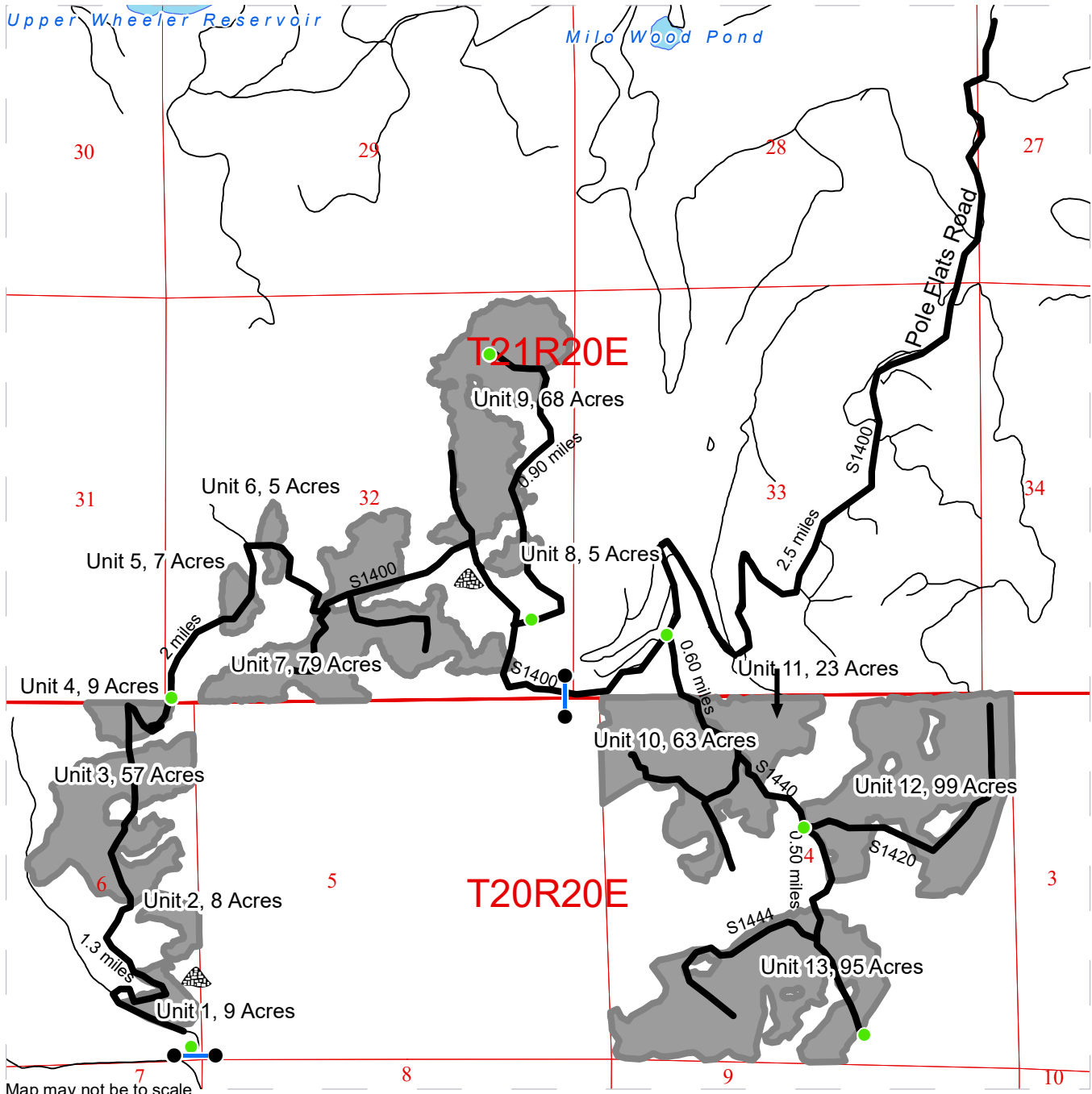
Modification Date: mman490 3/1/2024



DRIVING MAP

SALE NAME: Q FLY BY NIGHT
AGREEMENT#: 30-106349
TOWNSHIP(S): T20R20E, T21R20E
TRUST(S): Agricultural School(4), Common School(3)

REGION: Southeast Region
COUNTY(S): Chelan, Kittitas
ELEVATION RGE: 4440-6160



Timber Sale Unit
 Haul Route
 Gate
 Distance Indicator
 Other Road
 Stock Pile/Rock Source

Driving Directions:

The sale area is approximately 20 miles south of Wenatchee, WA in the Naneum Ridge State Forest. From Wenatchee drive southeast to Malaga HWY. Turn right at Stemilt Creek road. In about 6 miles turn left onto Stemilt Loop road. Continue for about 3 miles. Turn onto S1200 (Upper Basin Loop road). Continue for about 3 miles and turn left onto S1400 (Pole Flats rd) and continue for about 3 miles.

U10-13 Access:
 Turn left onto S1440. Units 10 and 11 are in 800 feet. Units 12 and 13 are in about 0.5 mile along S1444.

U1-9 Access:
 Continue on Pole Flats road through the gate. The rest of the units are past the gate.
 U8-9: After passing the gate, in about 0.3 miles turn right on S1450. Both units are along the main road (S1400).
 U1-7: Continue on the main road (S1400) for about 3 miles. Units are along the road until the second gate.





TIMBER NOTICE OF SALE

SALE NAME: LIBERTY

AGREEMENT NO: 30-106233

AUCTION: June 13, 2024 starting at 10:00 a.m., Southeast Region Office, Ellensburg, WA COUNTY: Klickitat

SALE LOCATION: Sale located approximately 5 miles north of Appleton, WA

PRODUCTS SOLD AND SALE AREA: All timber not marked in blue leave tree paint or bound by leave tree tags in Unit 1; delineated by timber sale boundary tags and pink flagging.

All forest products above located on part(s) of Section 3 all in Township 4 North, Range 12 East, W.M., containing 60 acres, more or less.

CERTIFICATION: This sale is certified under the Sustainable Forestry Initiative® program Standard (cert no: BVC-SFIFM-018227)

ESTIMATED SALE VOLUMES AND QUALITY:

Table with 2 columns: Species, Avg Ring DBH Count, Total MBF, MBF by Grade (SM, 1S, 2S, 3S, 4S, UT). Rows include Douglas fir and Grand fir.

Table with 2 columns: Species, Avg Ring DBH Count, Total MBF, MBF by Grade (1S, 2S, 3S, 4S, 5S, 6S, UT). Rows include Ponderosa pine and Sale Total.

MINIMUM BID: \$0.00 BID METHOD: Sealed Bids

PERFORMANCE SECURITY: \$0.00 SALE TYPE: Lump Sum

EXPIRATION DATE: October 31, 2026 ALLOCATION: Export Restricted

BID DEPOSIT: \$0.00 or Bid Bond. Said deposit shall constitute an opening bid at the appraised price.

HARVEST METHOD: Ground-based equipment. Falling and Yarding will not be permitted from November 1st to April 30th unless authorized in writing by the Contract Administrator.

ROADS: 40.15 stations of required reconstruction. 72.90 stations of required prehaul maintenance. The hauling of forest products will not be permitted from November 1 to April 30 unless authorized in writing by the Contract Administrator.

ACREAGE DETERMINATION

CRUISE METHOD: The sale acres were determined using a Garmin 64 delineation. Cruise was completed using variable plot cruise methods.



TIMBER NOTICE OF SALE

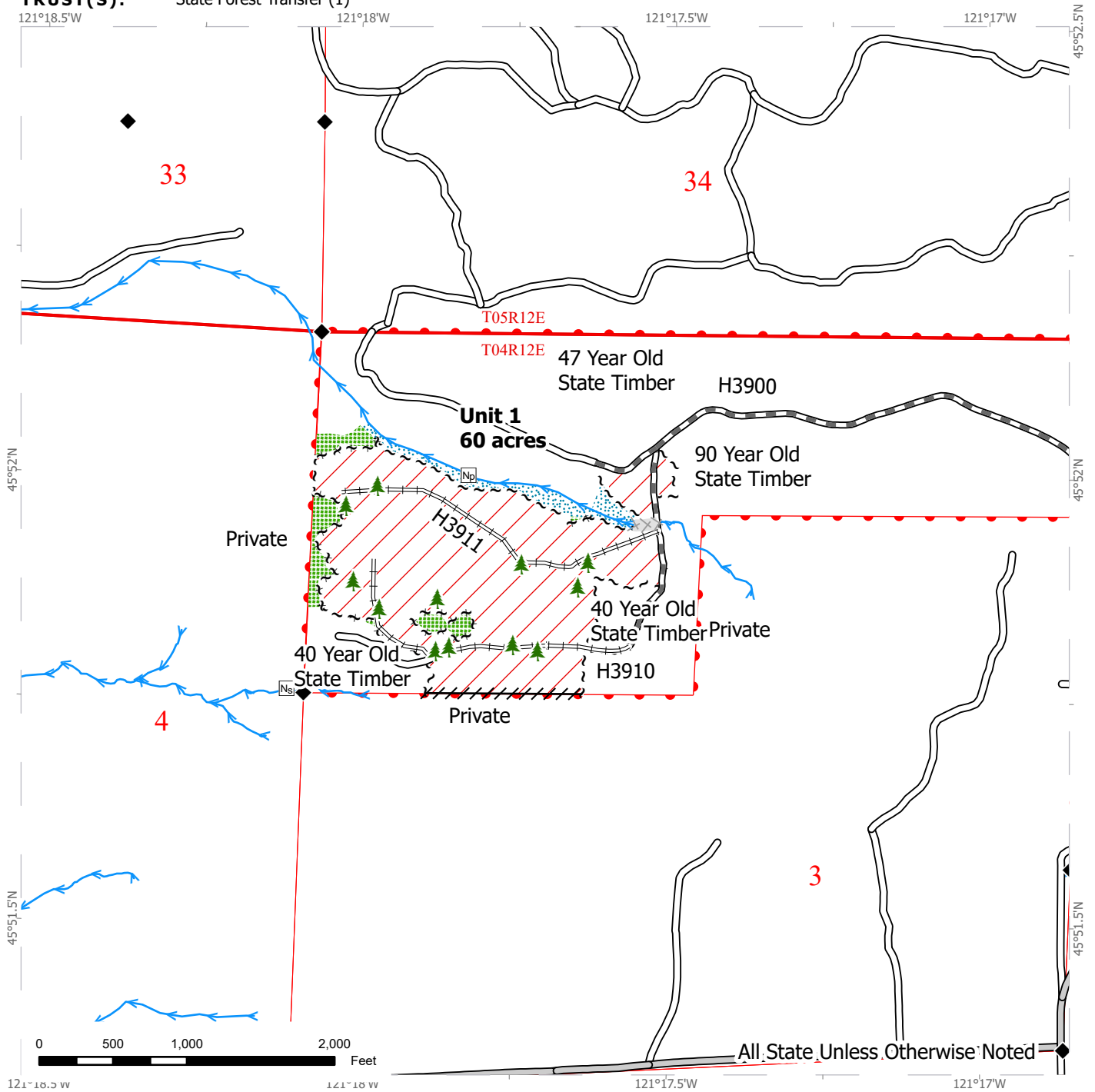
FEES: \$17,272.00 is due on day of sale. \$9.00 per MBF is due upon removal. These are in addition to the bid price.

SPECIAL REMARKS: If a Gray Wolf den site is discovered or suspected within 1 mile of the timber sale, a no-harvest temporary seasonal timing restriction will be enforced immediately for the duration of March 15 through July 30.

TIMBER SALE MAP

SALE NAME: LIBERTY
AGREEMENT #: 30-106233
TOWNSHIP(S): T4R12E
TRUST(S): State Forest Transfer (1)

REGION: Southeast Region
COUNTY(S): Klickitat
ELEVATION RGE: 2280-2400



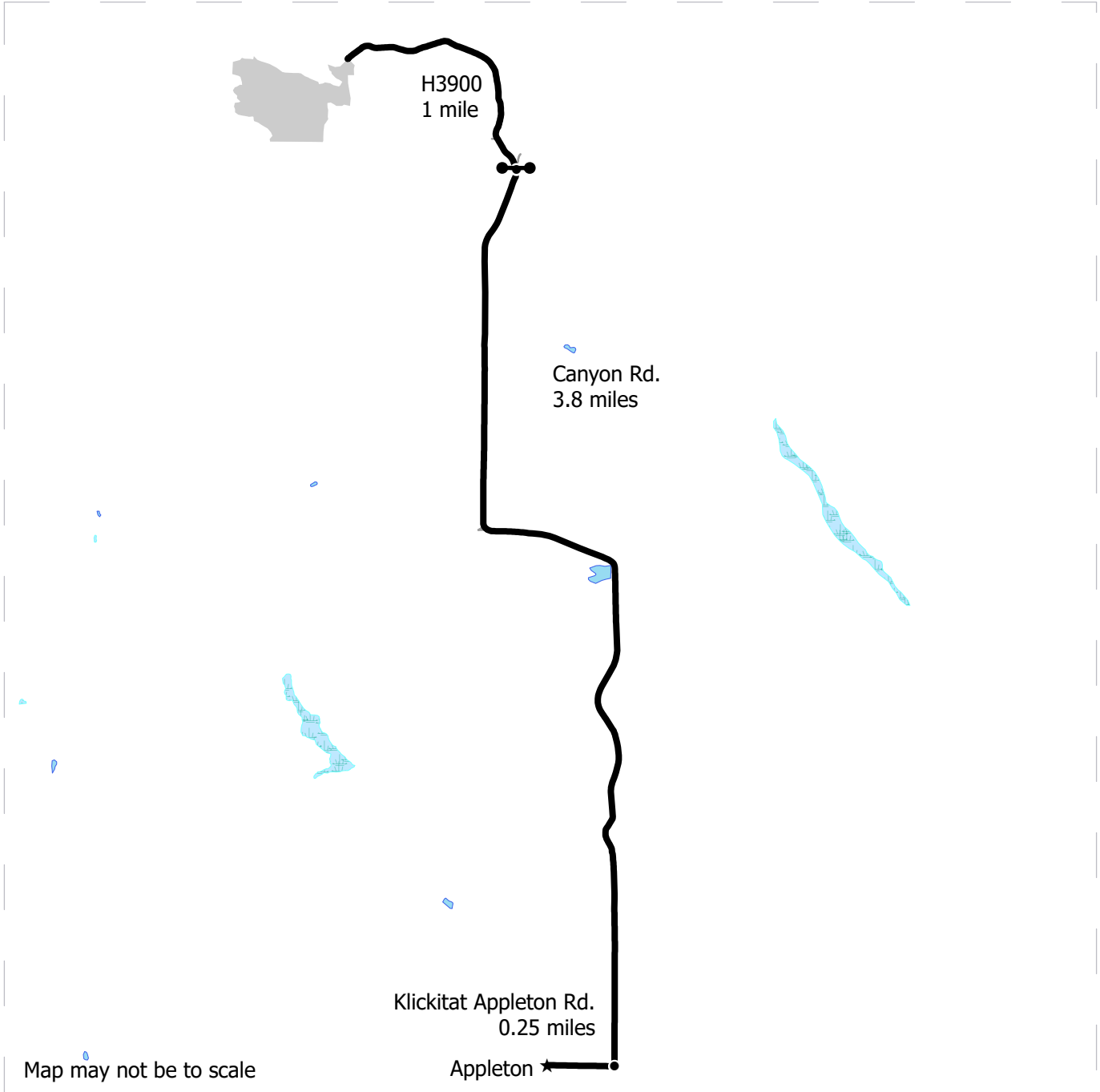
Variable Retention Harvest	County Road	Streams
Leave Tree Area	Required Pre-Haul Maintenance	Non-Fish Perennial
Riparian Mgt Zone	Required Reconstruction	Non-Fish Seasonal
Sale Boundary Tags	Existing Roads	Leave Tree Area < 1/4-acre
Leave Tree Tags	DNR Managed Lands	Survey Monument
Right of Way Tags		
Flag Line		
Equipment Limitation Zone		



DRIVING MAP

SALE NAME: LIBERTY
AGREEMENT#: 30-106233
TOWNSHIP(S): T4R12E
TRUST(S): State Forest Transfer (1)

REGION: Southeast Region
COUNTY(S): Klickitat
ELEVATION RGE: 2280-2400



Legend:

- Harvest Unit (shaded gray)
- Haul Route (thick black line)
- Other Route (thin black line)
- Distance Indicator (dot)
- Gate (two black circles connected by a line)
- Town (star)

DRIVING DIRECTIONS:

From Appleton:
Continue east on Klickitat Appleton road for 0.25 miles.
Turn left onto Canyon road and continue for 3.8 miles.
Turn left onto the H3900 and continue for 1 mile. Close Cattle gate before continuing.





TIMBER NOTICE OF SALE

SALE NAME: DEW DOG

AGREEMENT NO: 30-103622

AUCTION: May 28, 2024 starting at 10:00 a.m., COUNTY: Lewis
South Puget Sound Region Office, Enumclaw, WA.

SALE LOCATION: Sale located approximately 16 miles Southeast of Elbe, WA.

PRODUCTS SOLD AND SALE AREA:

All timber, except trees bounded out by yellow leave tree area tags and pink flashers or trees marked with blue paint, snags, and down wood greater than 5 years from day of sale, bounded by the following: white Timber Sale Boundary tags and the 233 road in Unit #1; white Timber Boundary tags in Unit #2;

All timber bounded by orange Right of Way tags with orange flashers in Units #3 and #4, except title to the timber within the right of way boundary tags is not conveyed to the Purchaser unless the road is actually constructed;

All forest products above located on part(s) of Sections 9 and 10 all in Township 14 North, Range 6 East, W.M., containing 120 acres, more or less.

CERTIFICATION: This sale is certified under the Sustainable Forestry Initiative® program Standard (cert no: BVC-SFIFM-018227) and FSC 100% raw materials under the Forest Stewardship Council® Standard (cert no: BV-FM/COC-080501).

ESTIMATED SALE VOLUMES AND QUALITY:

Table with columns: Species, Avg DBH, Ring Count, Total MBF, and MBF by Grade (1P, 2P, 3P, SM, 1S, 2S, 3S, 4S, UT). Rows include Douglas fir, Hemlock, Noble fir, Redcedar, Cottonwood, Red alder, and Sale Total.

MINIMUM BID: \$0.00 BID METHOD: Sealed Bids

PERFORMANCE SECURITY: \$0.00 SALE TYPE: Lump Sum

EXPIRATION DATE: October 31, 2026 ALLOCATION: Export Restricted

BID DEPOSIT: \$0.00 or Bid Bond. Said deposit shall constitute an opening bid at the appraised price.

HARVEST METHOD: Harvest activities are estimated as 90 percent cable and 10 percent ground based. Cable and ground based equipment, with cable-tethered equipment limited to sustained slopes of 75 percent or less, self-leveling equipment limited to sustained slopes of 65 percent or less, and all other ground based equipment limited to sustained slopes of 45 percent or less. Yarding may be restricted during wet weather if rutting becomes excessive, per clause H-017.



TIMBER NOTICE OF SALE

Falling and yarding in all units will not be permitted on weekends or State recognized holidays, unless approved in writing by Contract Administrator.

ROADS:

73.91 stations of optional construction. 525.10 stations of required prehaul maintenance. 20.50 stations of abandonment, if constructed. Purchaser maintenance on the 23, 233, 233ext, 233-1, 233-1ext, and 233-3 roads. Designated maintenance on all other roads used.

Rock for this can be obtained from the State owned Donkey Pit at no cost to the Purchaser. Purchaser shall obtain written approval from the Contract Administrator for the use of material from any other source. Rock source development is to be completed per Section 6 and as specified in the Rock Source Development Plan in the Road Plan.

Operation of road construction equipment, and rock haul will not be permitted from November 1 to May 15, unless authority to do so is granted, in writing from the Contract Administrator. If permission is granted to operate from November 1 to May 15, the Purchaser shall comply with a maintenance plan, when a maintenance plan is determined necessary by the Contract Administrator, to include further protection of State resources per Road Plan clause 1-26. The hauling of forest products will not be permitted from November 1 to May 15 unless authorized in writing by the Contract Administrator, nor on weekends or State recognized holidays, in all units. If permission is granted to operate from November 1 to May 15, preventative measures may be required to protect water, soil, roads and other forest assets.

ACREAGE DETERMINATION

CRUISE METHOD:

Acreage in Units #1, #2, #3, and #4 was determined by traversing boundaries by GPS. GPS data files are available at DNR's website for timber sale packets. See cruise narrative for cruise method.

FEES:

\$84,371.00 is due on day of sale. \$9.00 per MBF is due upon removal. These are in addition to the bid price.

SPECIAL REMARKS:

The sale area is typically inaccessible from mid-November to mid-May due to snow conditions. Contact Mike Fowler for current conditions at 360-819-3406.

Road construction on the 233ext will require removal of cribbing material from the road fill from stations 102+00 to 148+92.

Full bench road construction on the 233ext from 114+68 to 142+98 and on the 233-1ext. From 28+10 to 40+93.

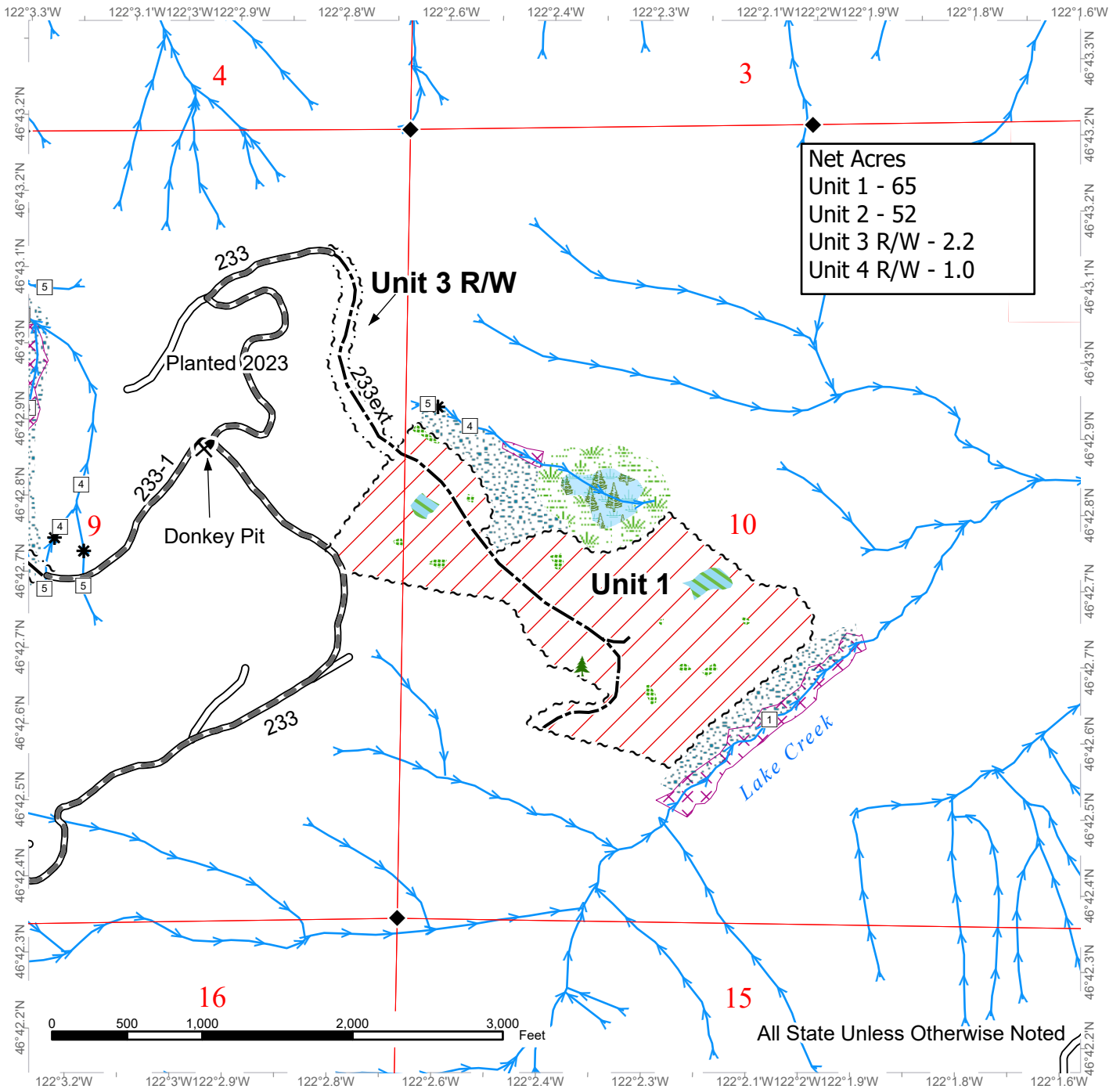
Note to cruisers and appraisers: Please refrain from leaving pink, orange or blue flagging from your cruises in or around the sale area to avoid confusion with DNR's marking. Additionally, for the safety of the public, please remove from roads and trails all string from string boxes used during appraising or cruising this sale.

See map for gate locations. Gate keys may be obtained by contacting the South Puget Sound Region Office at 360-825-1631 or by contacting Gresham Redman at 360-870-4090.

TIMBER SALE MAP

SALE NAME: DEW DOG
AGREEMENT #: 30-103622
TOWNSHIP(S): T14R6E
TRUST(S): State Forest Transfer (1)

REGION: South Puget Sound Region
COUNTY(S): Lewis
ELEVATION RGE: 2680-3760



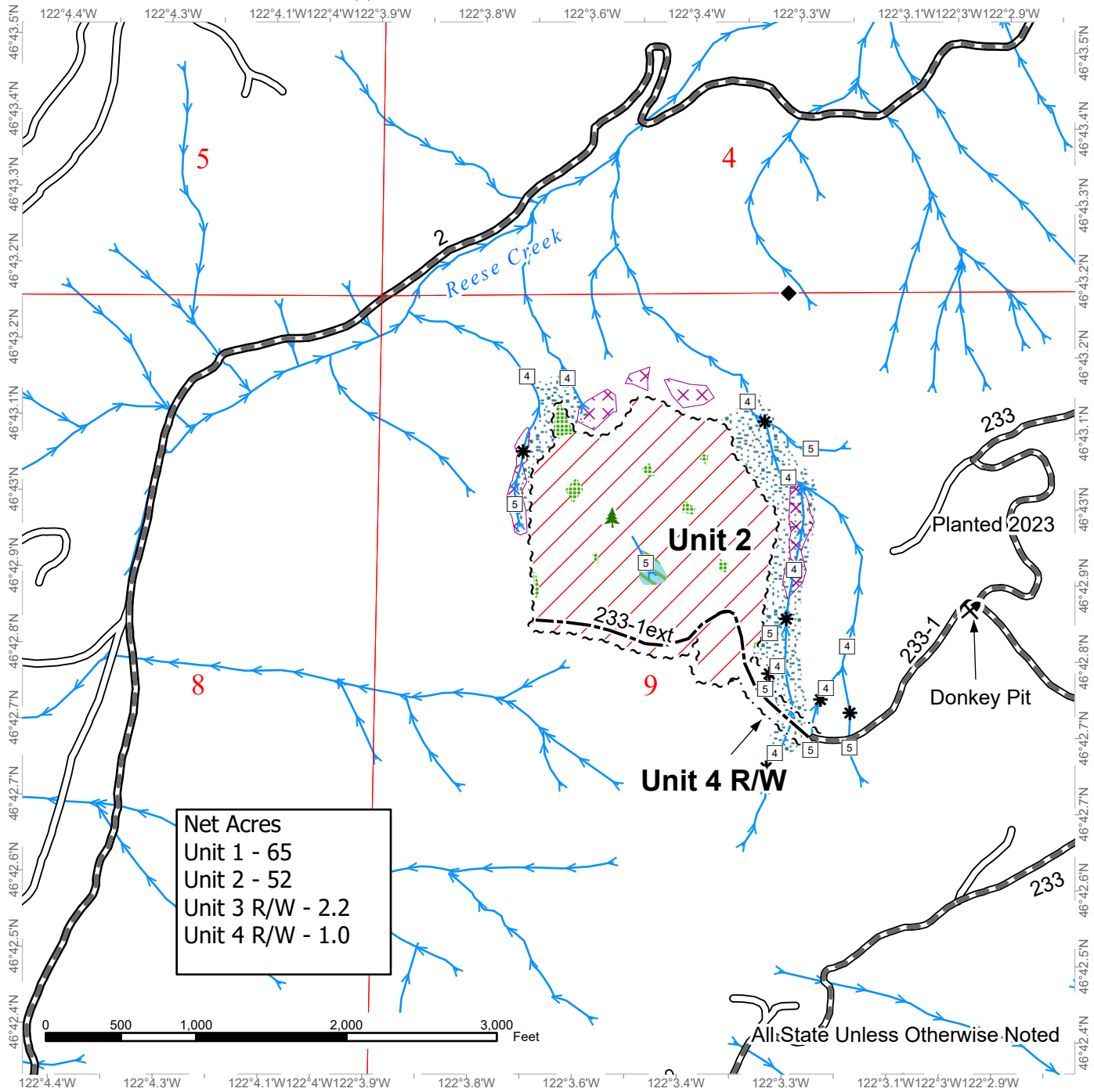
	Sale Area		Sale Boundary Tags		Leave Tree Area <1/4-acre
	Non-Tradeable Leave Tree Area		Right of Way Tags		Rock Pit
	Leave Tree Area		Existing Roads		Stream Type
	Riparian Mgt Zone		Required Pre-Haul Maintenance		Stream Type Break
	Forested Wetland		Optional Construction		
	Wetland Mgt Zone		Streams		
	Tailhold Restriction Area		Survey Monument		



TIMBER SALE MAP

SALE NAME: DEW DOG
AGREEMENT #: 30-103622
TOWNSHIP(S): T14R6E
TRUST(S): State Forest Transfer (1)

REGION: South Puget Sound Region
COUNTY(S): Lewis
ELEVATION RGE: 2680-3760



Net Acres
 Unit 1 - 65
 Unit 2 - 52
 Unit 3 R/W - 2.2
 Unit 4 R/W - 1.0

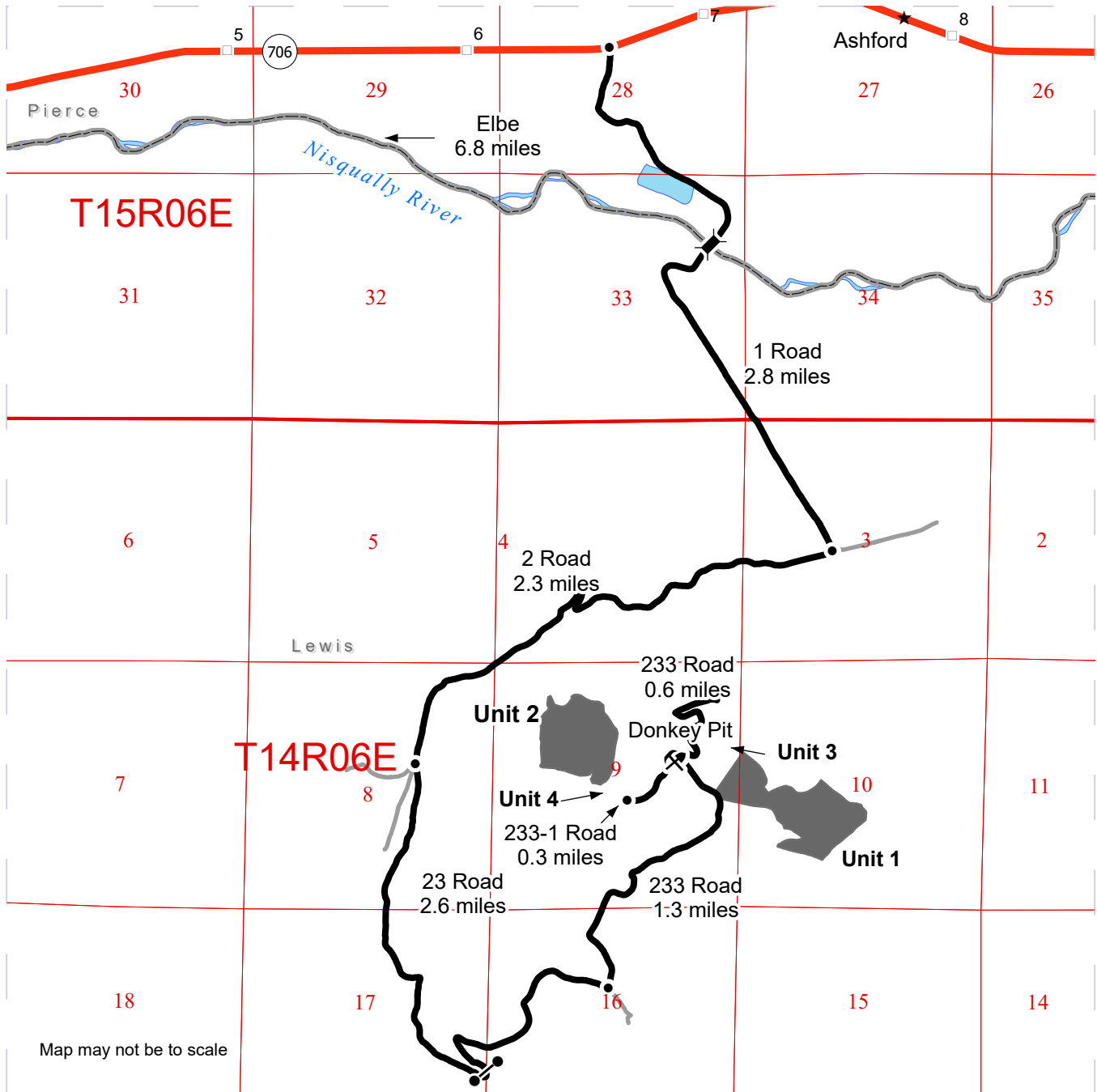
	Sale Area		Right of Way Tags		Leave Tree Area <1/4-acre
	Non-Tradeable Leave Tree Area		Existing Roads		Rock Pit
	Leave Tree Area		Required Pre-Haul Maintenance		Stream Type
	Riparian Mgt Zone		Optional Construction		Stream Type Break
	Tailhold Restriction Area		Streams		
	Sale Boundary Tags		Survey Monument		



DRIVING MAP

SALE NAME: DEW DOG
 AGREEMENT#: 30-103622
 TOWNSHIP(S): T14R6E
 TRUST(S): State Forest Transfer (1)

REGION: South Puget Sound Region
 COUNTY(S): Lewis, Pierce
 ELEVATION RGE: 2680-3760



Map may not be to scale

	Sale Area
	Haul Route
	Other Road
	Bridge
	Distance Indicator
	Gate (CJ-18)
	Rock Pit
	Town
	Milepost Markers
	County Boundaries
	Highway

DRIVING DIRECTIONS:

From Elbe, drive east on SR-706 for approximately 6.8 miles. Turn right on the 1 Road for 2.8 miles. Turn right onto the 2 Road and follow for 2.3 miles. Turn left onto the 23 Road and follow for approximately 1.6 miles to the 23 Road gate. Continue for 1.0 miles. Turn left onto the 233 Road and follow for 1.1 miles to reach Unit 1. Continue for 0.2 miles to reach Donkey Pit. Turn left past Donkey Pit onto the 233-1 Road for 0.3 miles to Unit 4. At the end of the 233-1 Road continue on foot for 620 feet to reach Unit 2. From Donkey Pit, continue on the 233 Road for 0.6 miles to reach Units 1 and 3.





TIMBER NOTICE OF SALE

SALE NAME: RICHMOND FIRE SALVAGE

AGREEMENT NO: 30-106277

AUCTION: June 13, 2024 starting at 10:00 a.m., COUNTY: Lewis Pacific Cascade Region Office, Castle Rock, WA

SALE LOCATION: Sale located approximately 30 miles west of Chehalis, WA

PRODUCTS SOLD AND SALE AREA: All timber, except leave trees marked with yellow "Leave Tree Area" tags, trees marked with blue paint, all down timber existing 5 years prior to the day of sale, all down timber greater than 25 inches diameter, and snags bound by the following;

Unit 1, white "Timber Sale Boundary" tags and pink flagging and reprod;

All forest products above located on part(s) of Sections 26 all in Township 14 North, Range 5 West, W.M., containing 75 acres, more or less.

CERTIFICATION: This sale is certified under the Sustainable Forestry Initiative® program Standard (cert no: BVC-SFIFM-018227)

ESTIMATED SALE VOLUMES AND QUALITY:

Table with columns: Species, Avg DBH, Ring Count, Total MBF, MBF by Grade (IP, 2P, 3P, SM, 1S, 2S, 3S, 4S, UT). Rows include Douglas fir, Red alder, Hemlock, Maple, Redcedar, and Sale Total.

MINIMUM BID: \$0.00 BID METHOD: Sealed Bids

PERFORMANCE SECURITY: \$0.00 SALE TYPE: Lump Sum

EXPIRATION DATE: October 31, 2025 ALLOCATION: Export Restricted

BID DEPOSIT: \$0.00 or Bid Bond. Said deposit shall constitute an opening bid at the appraised price.

HARVEST METHOD: Cable, Shovel, and Cable-Assist. This sale is estimated to be 50 percent ground based harvest and 50 percent cable based harvest systems. Ground-based yarding is restricted to sustained slopes of 45 percent or less; Self-leveling equipment restricted to sustained slopes of 60 percent or less; Cable-assist to sustained slopes of 75 percent or less. For additional harvest requirements, refer to the H-140 clause in the contract.

ROADS: 28.40 stations of optional construction. 2.20 stations of optional reconstruction. 289.65 stations of required prehaul maintenance. 12.87 stations of abandonment.

Rock used in accordance with the quantities on the ROCK LIST may be obtained from the Jules Quarry located in Section 27, T14N, R5W W.M. on state land at no charge to



TIMBER NOTICE OF SALE

the Purchaser. Purchaser shall obtain written approval from the Contract Administrator for the use of material from any other source.

Rock used in accordance with the quantities on the ROCK LIST may be obtained from the Jules Quarry Stockpile located at Station 166+60 on the L-3000 on state land at no charge to the Purchaser.

Rock used in accordance with the quantities on the ROCK LIST may be obtained from any commercial source at the Purchaser's expense. Rock sources are subject to written approval by the Contract Administrator before their use.

See Road Plan for further details.

ACREAGE DETERMINATION

CRUISE METHOD: The sale acres were determined by GPS. The sale area was cruised using a variable plot cruise method.

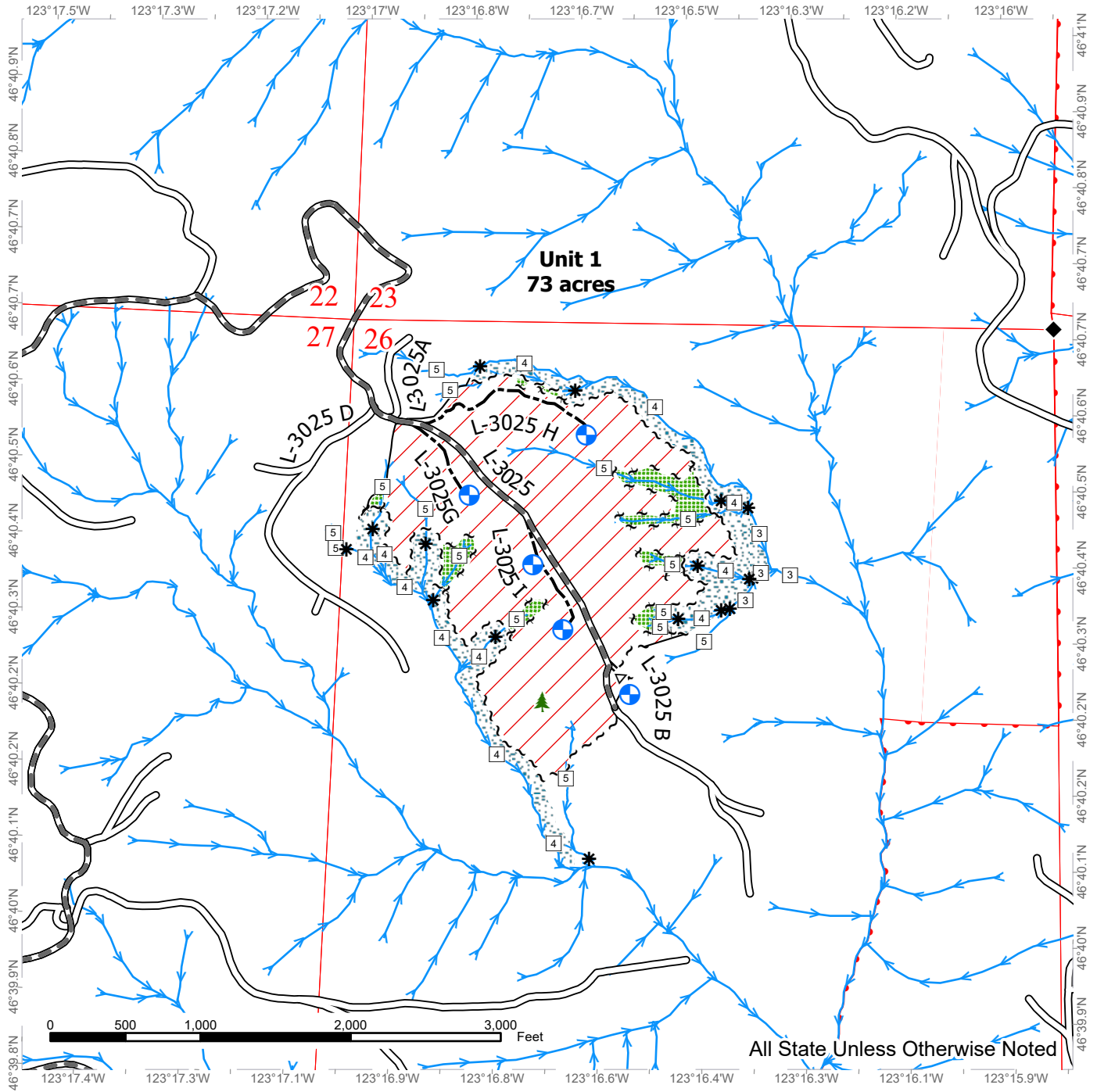
FEES: \$62,000.00 is due on day of sale. \$9.00 per MBF is due upon removal. These are in addition to the bid price.

SPECIAL REMARKS: This sale has approximately 68 MBF Peeler, 307 MBF SM DF, 673 MBF of High Quality 2 Saw DF, 82 MBF of High Quality 3 Saw DF, see cruise for details. Approximately 40 acres of fire salvage.

TIMBER SALE MAP

SALE NAME: RICHMOND FIRE SALVAGE
AGREEMENT #: None
TOWNSHIP(S): T14R5W
TRUST(S): State Forest Transfer (1)

REGION: Pacific Cascade Region
COUNTY(S): Lewis
ELEVATION RGE: 840-1751



All State Unless Otherwise Noted

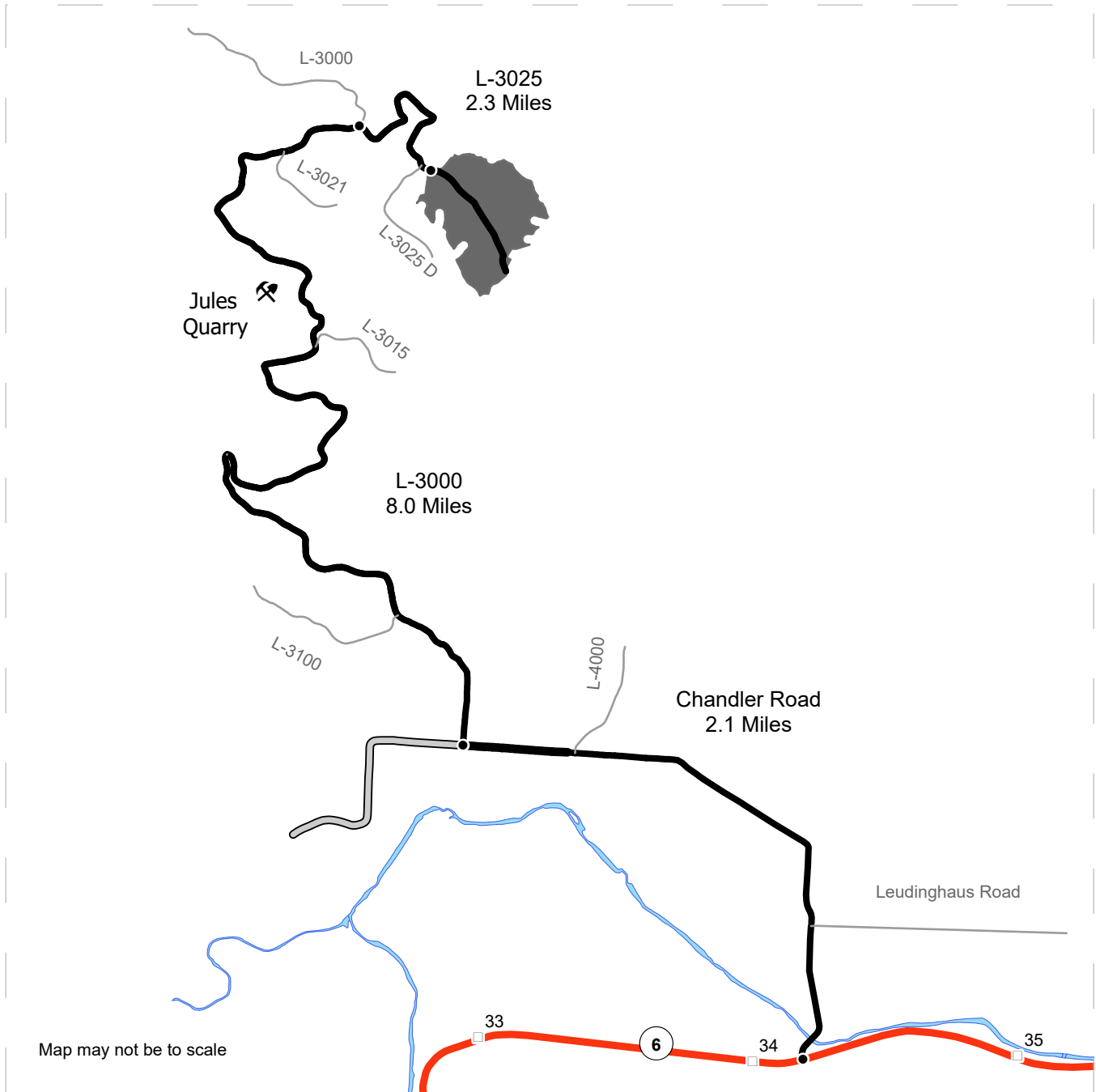
Variable Retention Harvest	Streams	Sale Boundary Tags
Leave Tree Area	Stream Type	Leave Tree Tags
Riparian Mgt Zone	Stream Type Break	Property Line
Existing Roads	Survey Monument	Timber Type Change
Required Pre-Haul Maintenance	Landing - Proposed	
Optional Pre-Haul Maintenance	Leave Tree Area <1/4-acre	
Optional Construction		
Optional Reconstruction		



DRIVING MAP

SALE NAME: RICHMOND FIRE SALVAGE
AGREEMENT#: 30-106277
TOWNSHIP(S): T14R5W
TRUST(S): State Forest Transfer (1)

REGION: Pacific Cascade Region
COUNTY(S): Lewis
ELEVATION RGE: 840-1751



Map may not be to scale

- Timber Sale Unit
- Haul Route
- Other Road
- Milepost Markers
- Distance Indicator
- ⚡ Rock Pit

DRIVING DIRECTIONS:

From Highway 6, Between Milepost 34 and 35, turn north onto Chandler Rd and follow for approximately 2.1 miles.
 Turn right (north) onto the L-3000 and follow for approximately 8 miles.
 Turn right (east) onto the L-3025 and follow for approximately 2.3 miles to the unit





TIMBER NOTICE OF SALE

SALE NAME: SARUS

AGREEMENT NO: 30-104686

AUCTION: May 29, 2024 starting at 10:00 a.m., COUNTY: Skagit Northwest Region Office, Sedro Woolley, WA

SALE LOCATION: Sale located approximately 21 miles east of Mount Vernon, WA.

PRODUCTS SOLD AND SALE AREA:

All timber bounded by white timber sale boundary tags, adjacent young stands, and the LK-ML and CN-47 roads, except cedar salvage (cedar snags, preexisting dead and down cedar trees and cedar logs), trees marked with blue paint on the bole and root collar, and forest products tagged out by yellow leave tree area tags in Unit #1 (collectively labeled 1A, 1B and 1C).

All timber bounded by white timber sale boundary tags and the CN-54 Road, except cedar salvage (cedar snags, preexisting dead and down cedar trees and cedar logs), trees marked with blue paint on the bole and root collar, and forest products tagged out by yellow leave tree area tags in Unit #2 (collectively labeled 2A, 2B and 2C).

All timber bounded by white timber sale boundary tags, except cedar salvage (cedar snags, preexisting dead and down cedar trees and cedar logs), trees marked with blue paint on the bole and root collar, and forest products tagged out by yellow leave tree area tags in Unit #3.

All timber bounded by orange right-of-way tags and the LK-14 Road.

All timber bounded by orange right-of-way tags and all timber within 30 feet of centerline of roads to be constructed.

All forest products above located on part(s) of Sections 19, 20, 21, 28, 29 and 30 all in Township 33 North, Range 6 East, Sections 24 all in Township 33 North, Range 5 East, W.M., containing 119 acres, more or less.

CERTIFICATION: This sale is certified under the Sustainable Forestry Initiative® program Standard (cert no: BVC-SFIFM-018227)

ESTIMATED SALE VOLUMES AND QUALITY:

Table with columns: Species, Avg DBH, Ring Count, Total MBF, and MBF by Grade (1P, 2P, 3P, SM, 1S, 2S, 3S, 4S, UT). Rows include Douglas fir, Hemlock, Red alder, Cottonwood, Maple, Redcedar, and Sale Total.

MINIMUM BID: \$0.00 BID METHOD: Sealed Bids

PERFORMANCE SECURITY: \$0.00 SALE TYPE: Lump Sum



TIMBER NOTICE OF SALE

EXPIRATION DATE: March 31, 2026 **ALLOCATION:** Export Restricted

BID DEPOSIT: \$0.00 or Bid Bond. Said deposit shall constitute an opening bid at the appraised price.

HARVEST METHOD: Cable OR tethered equipment (See below for restrictions); shovel, “6-wheeled rubber-tired skidders with over-the-tire tracks spanning both sets of rear tires” (See below for restrictions), tracked skidder or rubber-tired skidder on sustained slopes 35% or less; self-leveling equipment on sustained slopes 50% or less (See below for restrictions).

Prior written approval of the Contract Administrator is required before tethered or self-leveling equipment may be used. If ground disturbance is causing excessive damage, as determined by the Contract Administrator, the use of this equipment will no longer be authorized.

Purchaser must obtain prior written approval from the Contract Administrator for areas as to where “6 wheeled rubber tired skidders with over-the-tire tracks spanning both sets of rear tires” can operate. If ground disturbance is causing excessive damage, as determined by the Contract Administrator, the equipment will no longer be authorized. Falling and Yarding will not be permitted from November 1 to March 31 unless authorized in writing by the Contract Administrator to reduce soil damage and erosion.

ROADS: 42.96 stations of required construction. 42.52 stations of required reconstruction. 29.31 stations of optional construction. 19.54 stations of optional reconstruction. 110.81 stations of required prehaul maintenance. 31.29 stations of abandonment. 36.01 stations of abandonment, if built.

Installation of a 66” pipe arch at station 264+60 of the CN-ML Road.

Rock may be obtained from the following sources on State land at no charge to the Purchaser: Acquisition Pit at station 5+00 of the LK-14 Road. Foothill Pit at station 61+09 of the CN-47 Road. Crane Creek Pit at station 16+68 of the CN-2006 Road.

Development of existing rock sources will involve drilling, shooting, and processing rock to generate riprap, ballast and stream sim rock.

An estimated total quantity of rock needed for this proposal: 438 cubic yards of riprap, 15,685 cubic yards of ballast, and 20 cubic yards of stream sim rock.

Additional restrictions apply, see Remarks section below.

All activities are restricted on the CN-54 Road from October 1 to June 15. This shall not be waived. On all other roads, road work and the hauling of rock will not be permitted from November 1 to March 31 unless authorized in writing by the Contract Administrator to reduce soil damage and siltation. The hauling of forest products will not be permitted from November 1 to March 31 unless authorized in writing by the Contract Administrator to reduce soil damage and siltation.

ACREAGE DETERMINATION

CRUISE METHOD: Acres determined by GPS traverse. Cruise was conducted via variable plot sample type. See Cruise Narrative for further details. Shapefiles of units are available upon request, and on the DNR website after the BNR meeting in which the sale is presented.



TIMBER NOTICE OF SALE

FEES: \$61,472.00 is due on day of sale. \$9.00 per MBF is due upon removal. These are in addition to the bid price.

SPECIAL REMARKS: 1. Fish culvert installation on the CN-ML Road are restricted from October 1 to July 14.
2. All activities are restricted on the CN-54 Road from October 1 to June 15. This shall not be waived.

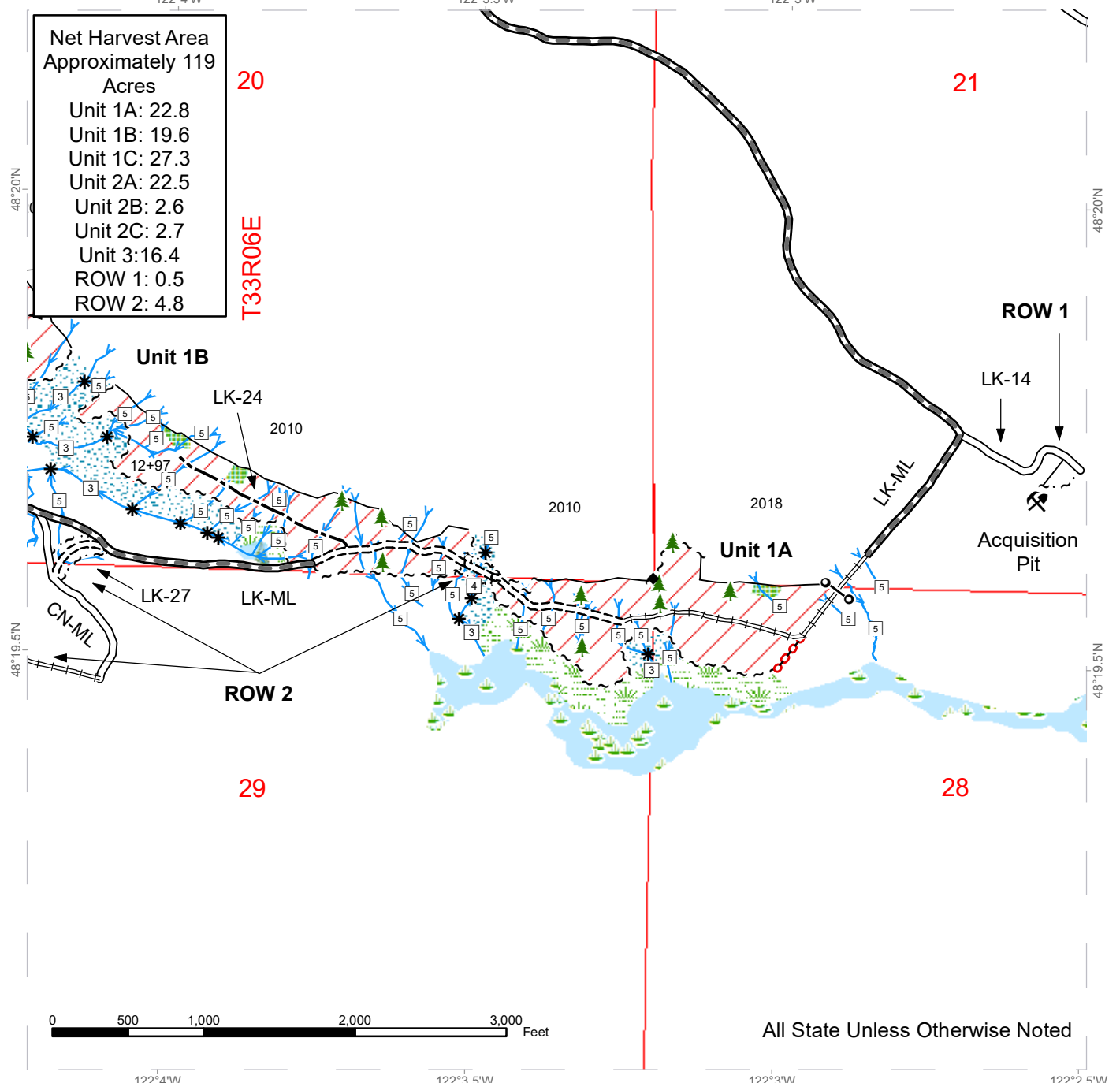
TIMBER SALE MAP

SALE NAME: SARUS
AGREEMENT #: 30-104686
TOWNSHIP(S): T33R5E, T33R6E
TRUST(S): State Forest Transfer (1), Common School and Indemnity (3), Agricultural School (4), Land Bank (43)

REGION: Northwest Region
COUNTY(S): Skagit
ELEVATION RGE: 1040-1440

Net Harvest Area
 Approximately 119
 Acres

Unit 1A:	22.8
Unit 1B:	19.6
Unit 1C:	27.3
Unit 2A:	22.5
Unit 2B:	2.6
Unit 2C:	2.7
Unit 3:	16.4
ROW 1:	0.5
ROW 2:	4.8



All State Unless Otherwise Noted

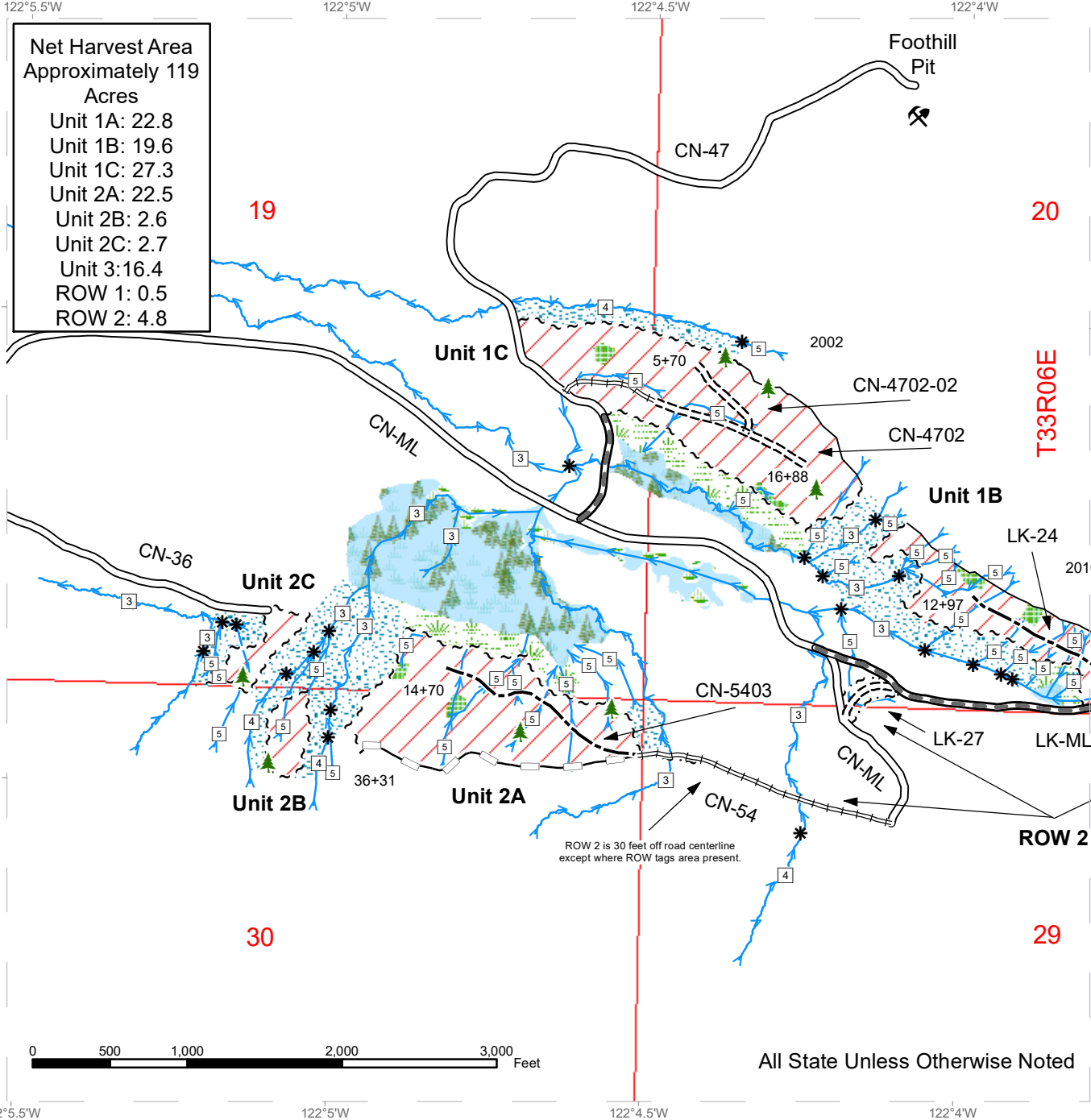
Sale Area	Required Reconstruction	Rock Pit
Wetlands - Non-forested	Optional Construction	Sale Boundary Tags
Leave Tree Area	Abandonment	Right of Way Tags
Riparian Mgt Zone	Stream Type	Timber Type Change
Forested Wetland	Stream Type Break	Stream Type
Wetland Mgt Zone	Leave Tree Area <1/4-acre	Stream Type Break
Existing Roads	Survey Monument	
Required Pre-Haul Maintenance	Gate Installation	
Required Construction		



TIMBER SALE MAP

SALE NAME: SARUS
AGREEMENT #: 30-104686
TOWNSHIP(S): T33R5E, T33R6E
TRUST(S): State Forest Transfer (1), Common School and Indemnity (3), Agricultural School (4), Land Bank (43)

REGION: Northwest Region
COUNTY(S): Skagit
ELEVATION RGE: 1040-1440



Net Harvest Area
 Approximately 119
 Acres

- Unit 1A: 22.8
- Unit 1B: 19.6
- Unit 1C: 27.3
- Unit 2A: 22.5
- Unit 2B: 2.6
- Unit 2C: 2.7
- Unit 3: 16.4
- ROW 1: 0.5
- ROW 2: 4.8

ROW 2 is 30 feet off road centerline
 except where ROW tags area present.

All State Unless Otherwise Noted

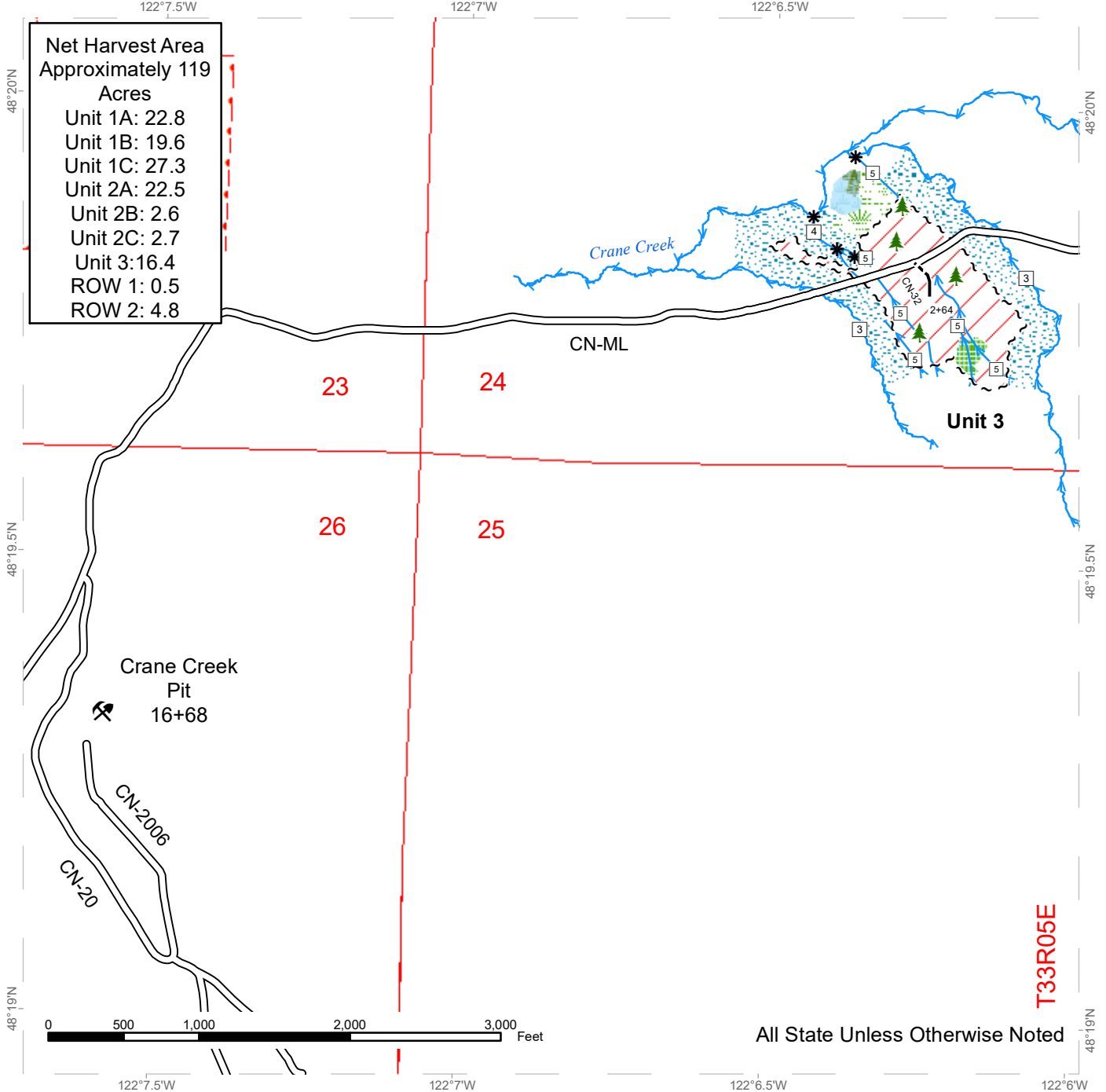
Sale Area	Required Reconstruction	Right of Way Tags
Wetlands - Non-forested	Optional Construction	Timber Type Change
Leave Tree Area	Optional Reconstruction	Stream Type
Riparian Mgt Zone	Stream Type	Stream Type Break
Forested Wetland	Stream Type Break	Leave Tree Area <1/4-acre
Wetland Mgt Zone	Leave Tree Area <1/4-acre	Rock Pit
Existing Roads	Rock Pit	Sale Boundary Tags
Required Pre-Haul Maintenance	Sale Boundary Tags	
Required Construction		



TIMBER SALE MAP

SALE NAME: SARUS
AGREEMENT #: 30-104686
TOWNSHIP(S): T33R5E, T33R6E
TRUST(S): State Forest Transfer (1), Common School and Indemnity (3), Agricultural School (4), Land Bank (43)

REGION: Northwest Region
COUNTY(S): Skagit
ELEVATION RGE: 1040-1440



All State Unless Otherwise Noted

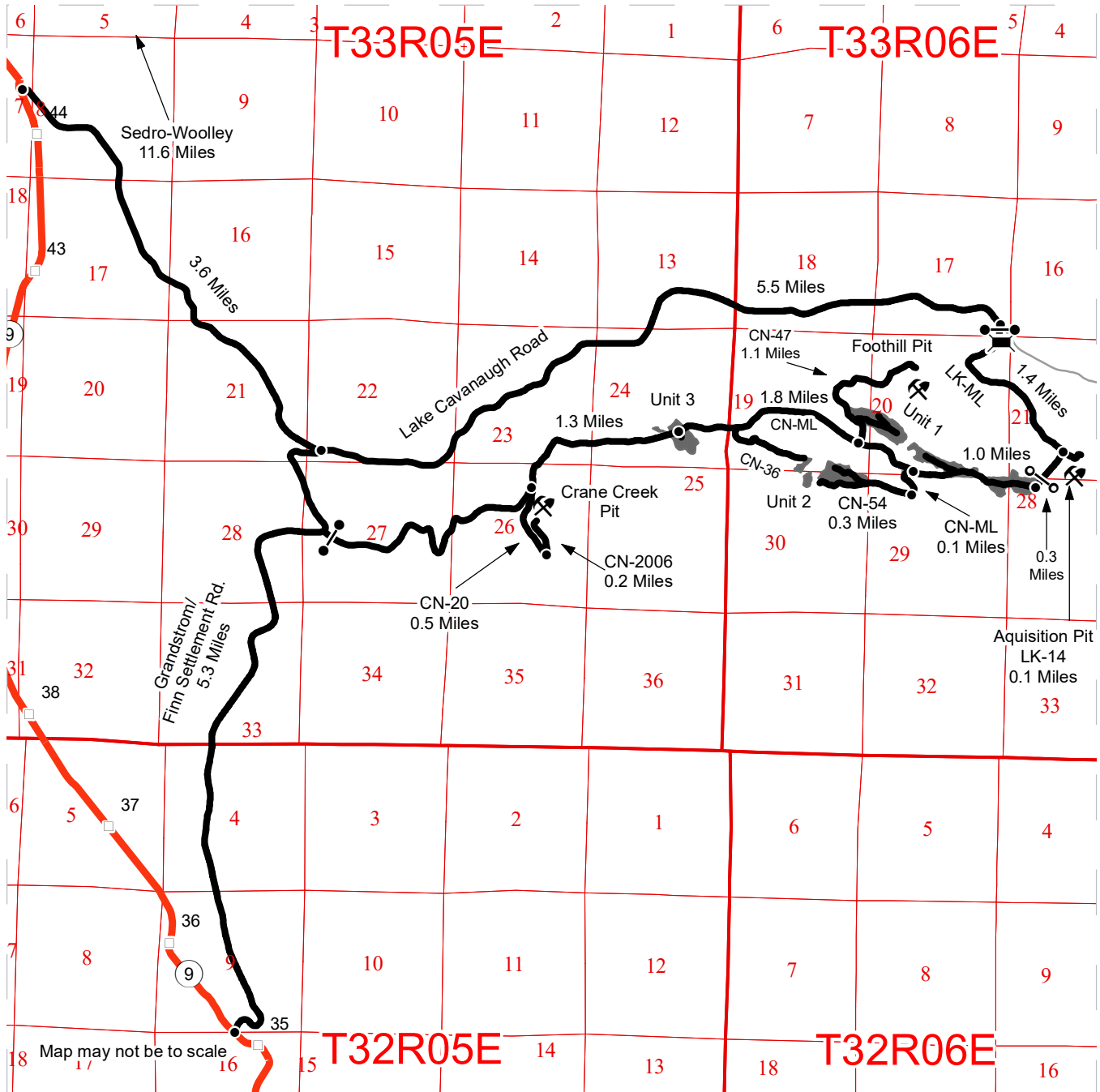
Sale Area	Leave Tree Area <1/4-acre
Leave Tree Area	Rock Pit
Riparian Mgt Zone	Sale Boundary Tags
Forested Wetland	Stream Type
Wetland Mgt Zone	Stream Type Break
Existing Roads	
Optional Construction	
Stream Type	
Stream Type Break	



DRIVING MAP

SALE NAME: SARUS
AGREEMENT#: 30-104686
TOWNSHIP(S): T33R5E, T33R6E
TRUST(S): Common School and Indemnity (3), Land Bank (43), State Forest Transfer (1), Agricultural School (4)

REGION: Northwest Region
COUNTY(S): Skagit
ELEVATION RGE: 1040-1440



- Timber Sale Unit
- Haul Route
- Other Road
- Highway
- Milepost Markers
- Bridge
- Distance Indicator
- Gate (F1-3)
- Gate Installation
- Rock Pit

DRIVING DIRECTIONS:
 From the junction of Highway 20 and Highway 9 in Sedro-Woolley, travel south 11.6 miles on Highway 9 to Lake Cavanaugh Road. Travel east on Lake Cavanaugh Road for 9.1 miles to the LK-ML gate.
 Acquisition Pit - Follow LK-ML for 1.4 miles, continue on the LK-14 road 0.1 miles to Acquisition Pit.
 Unit 1 - From the LK-ML gate, follow the LK-ML 1.7 miles to Unit 1.
 Foothill Pit - Leaving the CN-ML, follow the CN-47 road for 1.1 miles to the Pit.
 Unit 2 - From Unit 1 continue 1.0 miles on the LK-ML to the CN-ML, turn left and follow the CN-ML 0.1 Miles to the CN-54 road. Follow the CN-54 road 0.3 miles to Unit 2.
 Unit 3 - From the junction of the LK-ML and CN-ML follow the CN-ML west for 1.8 miles.
 Crane Creek Pit - From unit 3 travel 1.3 miles west, turn onto the CN-20 road, follow for 0.5 miles, turn onto the CN-2006 for 0.2 miles to arrive at the pit.





TIMBER NOTICE OF SALE

SALE NAME: RIDGE ENDER

AGREEMENT NO: 30-104444

AUCTION: May 29, 2024 starting at 10:00 a.m., Northwest Region Office, Sedro Woolley, WA COUNTY: Snohomish

SALE LOCATION: Sale located approximately 10 miles northeast of Sultan, WA.

PRODUCTS SOLD AND SALE AREA:

All timber bounded by white timber sale boundary tags, adjacent young stands (pink flagline), and the PT-14 and PT-ML roads, except cedar salvage (cedar snags, preexisting dead and down cedar trees and cedar logs), trees marked with blue paint on the bole and root collar, and forest products tagged out by yellow leave tree area tags in Unit #1.

All timber bounded by white timber sale boundary tags, adjacent young stands (pink flagline), and the HK-ML roads, except cedar salvage (cedar snags, preexisting dead and down cedar trees and cedar logs), trees marked with blue paint on the bole and root collar, and forest products tagged out by yellow leave tree area tags in Units #2 and #3.

All timber bounded by white timber sale boundary tags, adjacent young stands (pink flagline), and the HK-18 and HK-ML roads, except cedar salvage (cedar snags, preexisting dead and down cedar trees and cedar logs), trees marked with blue paint on the bole and root collar, and forest products tagged out by yellow leave tree area tags in Unit #4.

All timber bounded by white timber sale boundary tags, except cedar salvage (cedar snags, preexisting dead and down cedar trees and cedar logs), trees marked with blue paint on the bole and root collar, and forest products tagged out by yellow leave tree area tags in Unit #5 (collectively labeled 5A, 5B and 5C).

All timber bounded by orange right-of-way tags.

All forest products above located on part(s) of Sections 6 all in Township 28 North, Range 9 East, Sections 1, 2, 11 and 12 all in Township 28 North, Range 8 East, W.M., containing 146 acres, more or less.

CERTIFICATION: This sale is certified under the Sustainable Forestry Initiative® program Standard (cert no: BVC-SFIFM-018227)

ESTIMATED SALE VOLUMES AND QUALITY:

Table with columns: Species, Avg DBH, Ring Count, Total MBF, MBF by Grade (IP, 2P, 3P, SM, 1S, 2S, 3S, 4S, UT)

MINIMUM BID: \$0.00 BID METHOD: Sealed Bids



TIMBER NOTICE OF SALE

PERFORMANCE

SECURITY:	\$0.00	SALE TYPE:	Lump Sum
EXPIRATION DATE:	March 31, 2027	ALLOCATION:	Export Restricted
BID DEPOSIT:	\$0.00 or Bid Bond. Said deposit shall constitute an opening bid at the appraised price.		

HARVEST METHOD: Cable; shovel, 6-wheeled rubber-tired skidders with over-the-tire tracks spanning both sets of rear tires (See below for restrictions) on sustained slopes 35% or less; self-leveling harvester on sustained slopes 50% or less; tethered harvester and/or shovel (See below for restrictions); also, a feller-buncher may be utilized on sustained slopes 35% or less.

Purchaser must obtain prior written approval from the Contract Administrator for areas as to where to utilize tethered harvester and/or shovel equipment, as well as 6-wheeled rubber-tired skidders with over-the-tire tracks spanning both sets of rear tires, prior to use. Trees may be felled and pre-bunched by the equipment but must be yarded by cable (for tethered equipment), if authorized by the Contract Administrator. If ground disturbance is causing excessive damage, as determined by the Contract Administrator, the equipment will no longer be authorized. Falling and Yarding will not be permitted from November 1 to March 31 unless authorized in writing by the Contract Administrator (THIS PERTAINS TO GROUND-BASED EQUIPMENT ONLY) to reduce soil damage and erosion.

ROADS: 66.40 stations of required construction. 48.60 stations of optional construction. 218.20 stations of required prehaul maintenance. 45.20 stations of abandonment, if built. Installation of bridges: Two 50-foot span gravel deck log stringer bridges.

Rock may be obtained from the following source(s) on State land at no charge to the Purchaser: HK -1801 Hard Rock Pit (Proposed) at station 5+00 of the HK-18 Road. HK-27 Hard Rock Pit at Station 144+00 of the HK-ML Road.

Development of new rock source will involve clearing, stripping, drilling, shooting, and processing rock to generate riprap and 3-inch-minus ballast or surfacing.

An estimated total quantity of rock needed for this proposal: 346 cubic yards of riprap and 9,980 cubic yards of ballast rock.

In-stream road work on the HK-15 (stations 45+00 to 46+50 and stations 58+50 to 60+00) will not be permitted from September 30 to June 15; this shall not be waived. All remaining road work and the hauling of rock will not be permitted from November 1 to March 31 unless authorized in writing by the Contract Administrator to reduce soil damage and siltation. The hauling of forest products will not be permitted from November 1 to March 31 unless authorized in writing by the Contract Administrator to reduce soil damage and siltation.

ACREAGE DETERMINATION

CRUISE METHOD: Acres determined by GPS/GIS traverse for units and for right-of-way. Cruise was conducted via variable plot sample type. See Cruise Narrative for further details. Shapefiles of units are available upon request, and on the DNR website after the BNR meeting in which the sale is presented.

FEES: \$112,234.00 is due on day of sale. \$9.00 per MBF is due upon removal. These are in addition to the bid price.



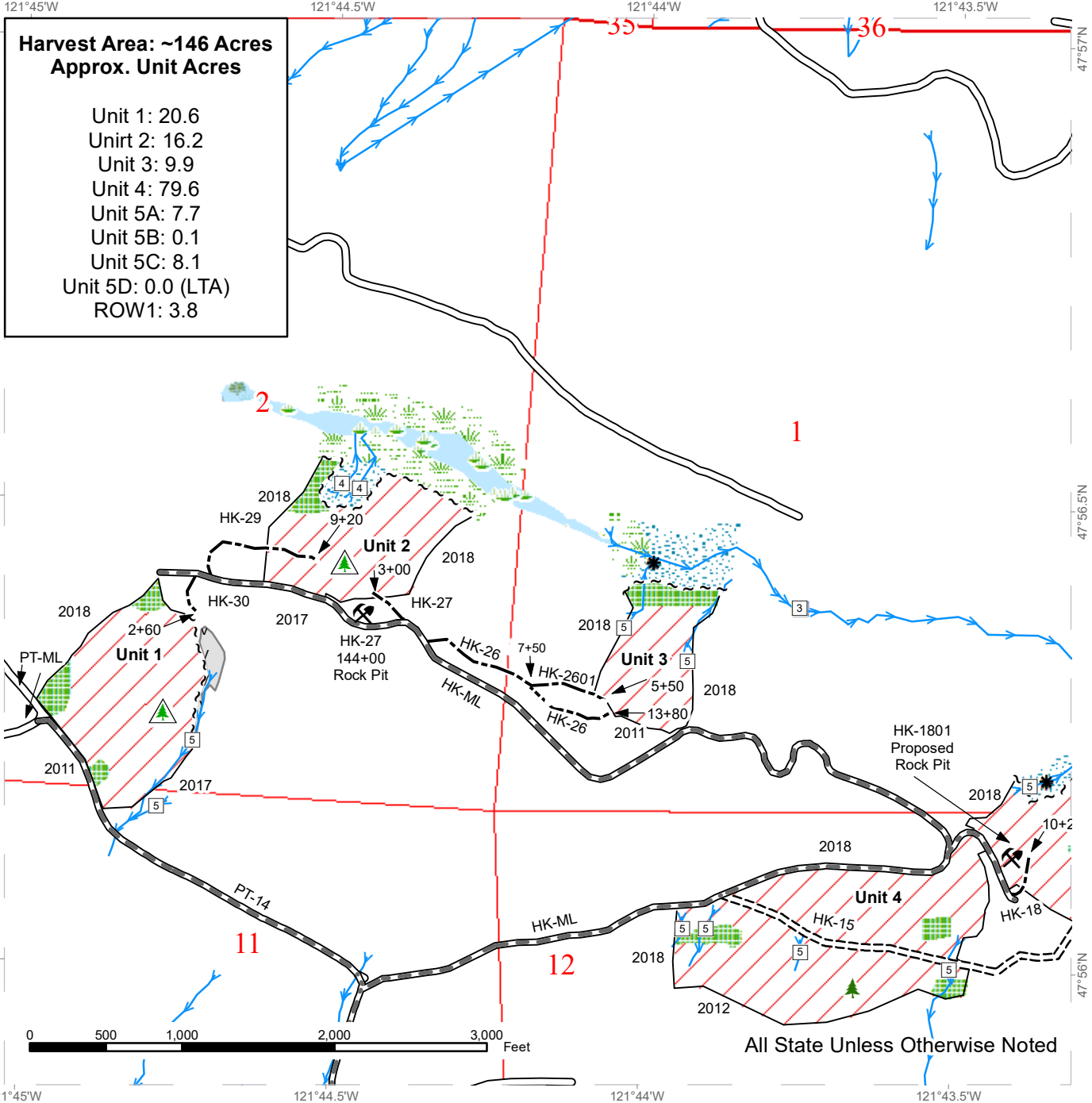
TIMBER NOTICE OF SALE

- SPECIAL REMARKS:**
1. HQ Douglas-fir as well as Douglas-fir and redcedar poles noted within the sale area. See cruise for further details.
 2. "No Entry Area"(s) are located adjacent to Unit 1, Unit 4, Unit 5A, and ROW1 where no activity is allowed to occur.
 3. Intermediate supports may be necessary.
 4. Cedar salvage will be offered for sale separately from the timber sale and is NOT included in the products sold.

TIMBER SALE MAP

SALE NAME: RIDGE ENDER SORTS
AGREEMENT #: 30-104444
TOWNSHIP(S): T28R8E, T28R9E
TRUST(S): Capitol Grant (7), Charitable/Educational/Penal & Reformatory Instit. (6), Common School and Indemnity (3)

REGION: Northwest Region
COUNTY(S): Snohomish
ELEVATION RGE: 1040-2080



**Harvest Area: ~146 Acres
Approx. Unit Acres**

Unit 1:	20.6
Unit 2:	16.2
Unit 3:	9.9
Unit 4:	79.6
Unit 5A:	7.7
Unit 5B:	0.1
Unit 5C:	8.1
Unit 5D:	0.0 (LTA)
ROW1:	3.8

Variable Retention Harvest	Non-Tradeable Leave Trees	Wetland Mgt Zone
Existing Roads	Rock Pit	Stream Type 3
Required Pre-Haul Maintenance	No Entry Zone	Stream Type 4
Required Construction	Wetlands - Non-forested	Stream Type 5
Optional Construction	Leave Tree Area	Stream Break
Streams	Riparian Mgt Zone	
Leave Tree Area <1/4-acre	Forested Wetland	

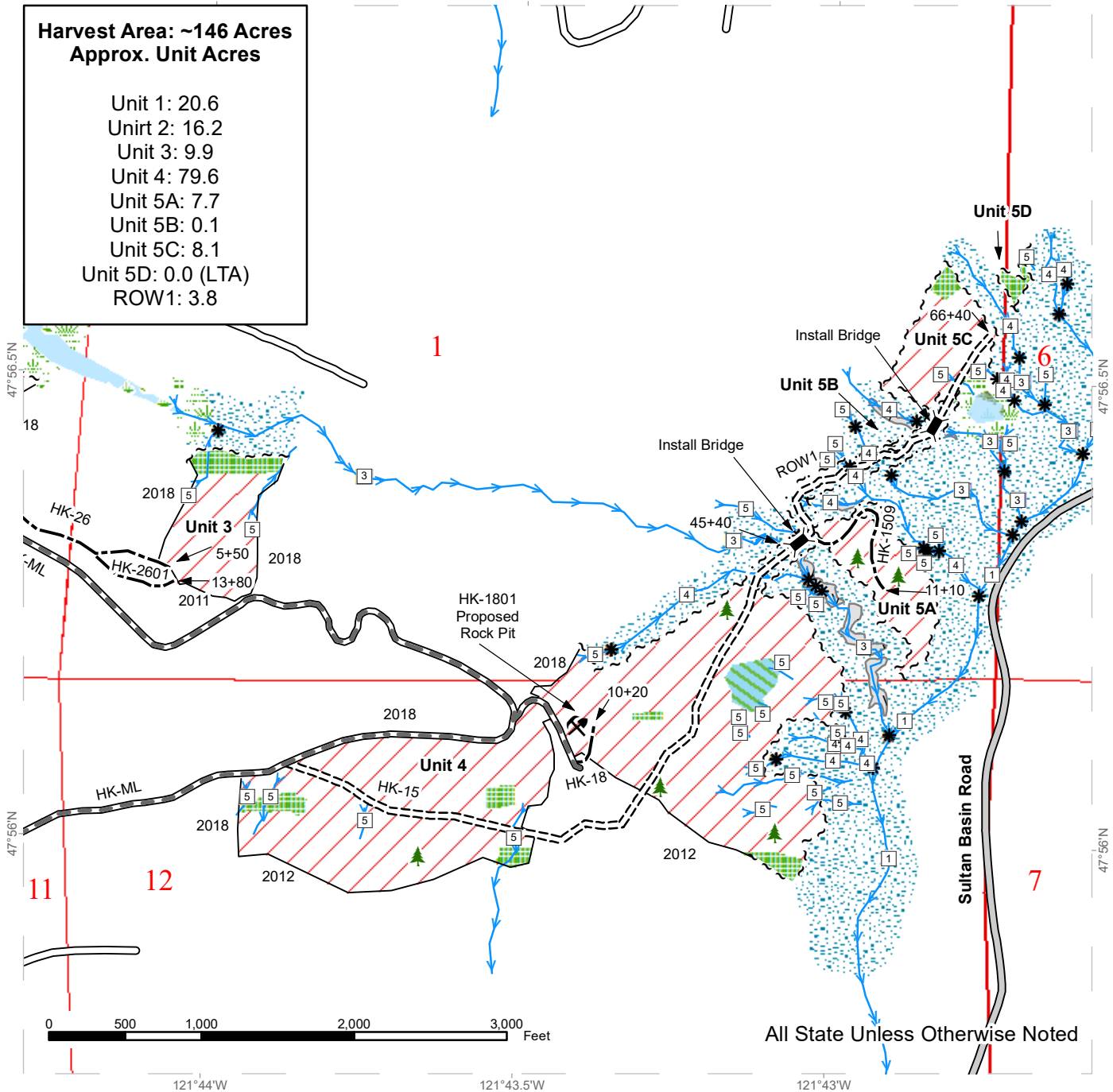


TIMBER SALE MAP

SALE NAME: RIDGE ENDER SORTS
AGREEMENT #: 30-104444
TOWNSHIP(S): T28R8E, T28R9E
TRUST(S): Capitol Grant (7), Charitable/Educational/Penal & Reformatory Instit. (6), Common School and Indemnity (3)

REGION: Northwest Region
COUNTY(S): Snohomish
ELEVATION RGE: 1040-2080

Harvest Area: ~146 Acres Approx. Unit Acres	
Unit 1:	20.6
Unit 2:	16.2
Unit 3:	9.9
Unit 4:	79.6
Unit 5A:	7.7
Unit 5B:	0.1
Unit 5C:	8.1
Unit 5D:	0.0 (LTA)
ROW1:	3.8



All State Unless Otherwise Noted

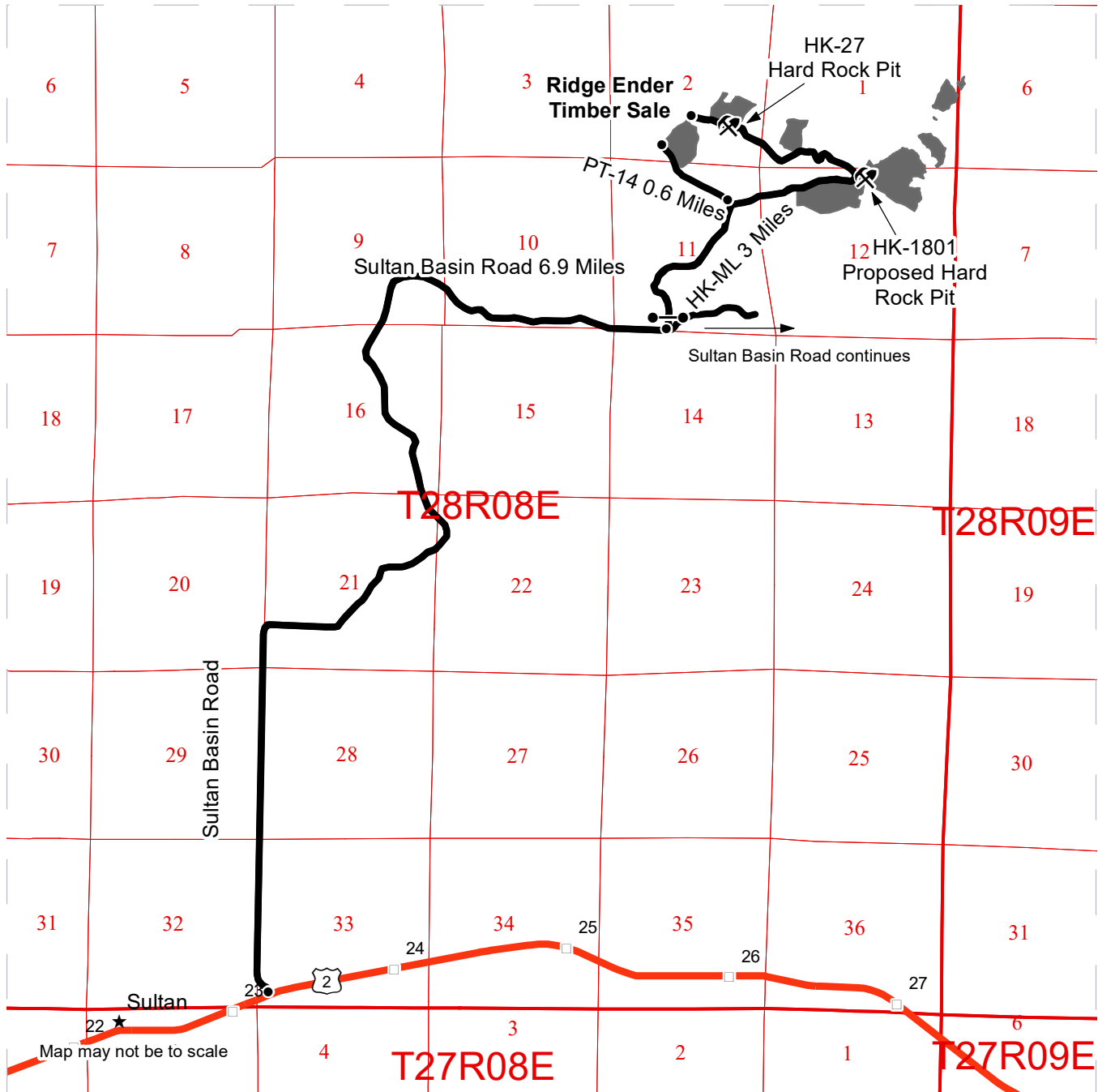
Variable Retention Harvest	Leave Tree Area <1/4-acre	Wetland Mgt Zone
County Road	Rock Pit	Stream Type 1
Existing Roads	No Entry Zone	Stream Type 3
Required Pre-Haul Maintenance	Wetlands - Non-forested	Stream Type 4
Required Construction	Non-Tradeable Leave Clump	Stream Type 5
Optional Construction	Leave Tree Area	Stream Break
Streams	Riparian Mgt Zone	
Bridge	Forested Wetland	



DRIVING MAP

SALE NAME: RIDGE ENDER SORTS
AGREEMENT#: 30-104444
TOWNSHIP(S): T28R8E, T28R9E
TRUST(S): Capitol Grant (7), Charitable/Educational/Penal & Reformatory Instit. (6), Common School and Indemnity (3)

REGION: Northwest Region
COUNTY(S): Snohomish
ELEVATION RGE: 1040-2080



- Milepost Markers
- Haul Route
- Timber Sale Unit
- US Route 2
- Public Land Survey Townships
- Public Land Survey Sections
- Distance Indicator
- Gate (F1-3)
- ⚒ Rock Pit

DRIVING DIRECTIONS:

All Units
 Follow US Route 2 one mile east of Sultan to reach the intersection with Sultan Basin Road. Turn left at the traffic light onto Sultan Basin Road and continue for 6.9 miles. Turn left on to the HK-ML mainline; F1-3 key required. The HK-ML continues for 3 miles; all units are accessible from this road.

Unit 1
 Unit 1 can also be accessed from the bottom by following the PT-14 off of the HK-ML. At the second fork on the HK-ML, turn left. Continue for approximately 2100 feet; Unit 1 will be on the right flank of the road.





TIMBER NOTICE OF SALE

SALE NAME: FARM VIEW VRH SWT

AGREEMENT NO: 30-104695

AUCTION: June 12, 2024 starting at 10:00 a.m., Northwest Region Office, Sedro Woolley, WA COUNTY: Snohomish

SALE LOCATION: Sale located approximately 12 miles northeast of Arlington, WA.

PRODUCTS SOLD AND SALE AREA:

All timber as described for removal in Schedule B bounded by white timber sale boundary tags and the CV-09 road, except cedar salvage (cedar snags, preexisting dead and down cedar trees and cedar logs), in Unit #1.

All timber bounded by white timber sale boundary tags and property lines, except cedar salvage (cedar snags, preexisting dead and down cedar trees and cedar logs), trees marked with blue paint on the bole and root collar, and forest products tagged out by yellow leave tree area tags in Units #2 and #3.

All timber bounded by orange right-of-way tags and all timber within 30 feet of centerline of roads to be constructed, except that title to the timber within the right-of-way associated with areas of road construction (located in the thinning area) is not conveyed to the Purchaser unless the road segment is actually constructed, except as described for removal in Schedule B.

All forest products above located on part(s) of Sections 8, 9, 16 and 17 all in Township 32 North, Range 6 East, W.M., containing 131 acres, more or less.

CERTIFICATION: This sale is certified under the Sustainable Forestry Initiative® program Standard (cert no: BVC-SFIFM-018227)

ESTIMATED SALE VOLUMES AND QUALITY:

Table with columns: Species, Avg DBH, Ring Count, Total MBF, Total \$/MBF, and MBF by Grade (1P, 2P, 3P, SM, 1S, 2S, 3S, 4S, UT). Rows include Douglas fir, Hemlock, Redcedar, Red alder, Maple, Cottonwood, and Sale Total.

MINIMUM BID: \$0/MBF (est. value \$0.00) BID METHOD: Sealed Bids

PERFORMANCE SECURITY: \$0.00 SALE TYPE: MBF Scale

EXPIRATION DATE: March 31, 2027 ALLOCATION: Export Restricted

BIDDABLE SPECIES: Douglas fir

BID DEPOSIT: \$0.00 or Bid Bond. Said deposit shall constitute an opening bid at the appraised price.



TIMBER NOTICE OF SALE

HARVEST METHOD: Cable or tethered equipment (See below for restrictions); shovel, forwarder, tracked skidder, "6-wheeled rubber-tired skidders with over-the-tire tracks spanning both sets of rear tires" or rubber-tired skidder (See below for restrictions) on sustained slopes 35% or less; self-leveling equipment on sustained slopes 55% or less (See below for restrictions); also, falling by tracked machinery may be utilized on sustained slopes 35% or less.

Falling and yarding in Unit 1 shall not be permitted during the bark slippage season unless the Purchaser provides a written plan outlining mitigation measures and the plan is pre-authorized in writing by the Contract Administrator. This season is estimated to run from April 1 to July 15 but may vary depending on weather conditions.

Purchaser must obtain prior written approval from the Contract Administrator for areas as to where "6 wheeled rubber-tired skidders with over-the-tire tracks spanning both sets of rear tires" or rubber-tired skidders can operate. If ground disturbance is causing excessive damage, as determined by the Contract Administrator, the equipment will no longer be authorized.

Prior written approval of the Contract Administrator is required before tethered or self-leveling equipment may be used. If ground disturbance is causing excessive damage, as determined by the Contract Administrator, the use of this equipment will no longer be authorized. Falling and Yarding will not be permitted from November 1 to March 31 unless authorized in writing by the Contract Administrator (THIS PERTAINS TO GROUND-BASED EQUIPMENT ONLY) to reduce soil damage and erosion.

ROADS:

8.59 stations of required construction. 2.35 stations of required reconstruction. 20.37 stations of optional construction. 26.24 stations of optional reconstruction. 27.63 stations of required prehaul maintenance.

Rock may be obtained from the following source(s) on State land at no charge to the Purchaser: Cedarvale Pit at station 8+70 of the CV-11 Road. Oceanview Pit at Station 21+12 of the ST-37 Road. In addition, a rock stockpile is available in the Oceanview pit, see road plan for details.

Development of an existing rock source(s) will involve drilling, shooting, and processing rock.

An estimated total quantity of rock needed for this proposal: 135 cubic yards of riprap, 40 cubic yards of stream simulation mix, 20 cubic yards of 5/8-inch minus bedding, 515 cubic yards of 2-inch minus surfacing, and 5,936 cubic yards of 3-inch minus ballast.

In-stream road work on the CV-ML (bridge installation) will not be permitted from August 16 to July 14; this shall not be waived. Rock haul on the ST-ML will not be permitted from October 1 to April 30 without written permission from the Clear Lake or Cascade District Manager. All remaining road work and the hauling of rock will not be permitted from November 1 to March 31 unless authorized in writing by the Contract Administrator to reduce soil damage and siltation. The hauling of forest products will not be permitted from November 1 to March 31 unless authorized in writing by the Contract Administrator to reduce soil damage and siltation.

ACREAGE DETERMINATION

CRUISE METHOD: Acres determined by GPS traverse for units and a combination (GPS and GIS measure tool) for right-of-way. Cruise was conducted via variable plot sample type on units 1, 2 and 3, as well as fixed plot for RMZ, WMZ and right-of-way. See Cruise Narrative for



TIMBER NOTICE OF SALE

further details. Shapefiles of units are available upon request, and on the DNR website after the BNR meeting in which the sale is presented.

FEES: \$31,756.00 is due on day of sale. \$9.00 per MBF is due upon removal. These are in addition to the bid price.

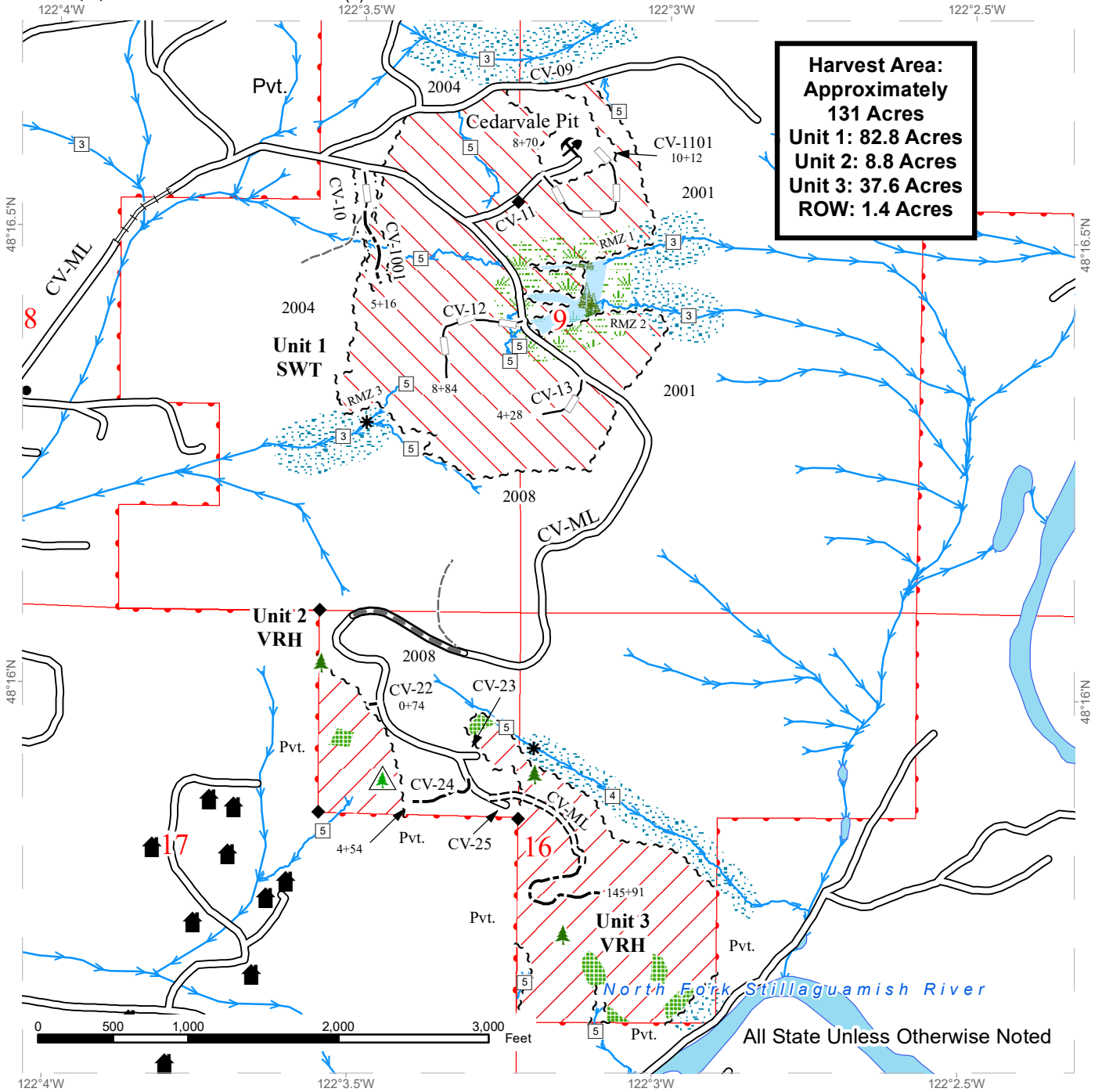
SPECIAL REMARKS:

1. Trees marked with pink paint represent the last take tree along property line boundaries.
2. HQ DF noted within the sale area.
3. Sample Scale - weight conversion sample scaling requests will be authorized for the following species: Douglas-fir (pure loads) in Unit 1 only, and western hemlock (pure loads) in Unit 1 only. See Schedule S for more details. If approved for Sample Scale, diameter restrictions may apply.
4. No haul permitted on the CV-ML across Pilchuck Tree Farm (Pacific Denkman) property until the current log stringer at MP 0.1 on the CV-ML is replaced (anticipated by August 2024).

TIMBER SALE MAP

SALE NAME: FARM VIEW VRH SWT
AGREEMENT #: 30-104695
TOWNSHIP(S): T32R6E
TRUST(S): State Forest Transfer (1)

REGION: Northwest Region
COUNTY(S): Snohomish
ELEVATION RGE: 240-1040



**Harvest Area:
 Approximately
 131 Acres
 Unit 1: 82.8 Acres
 Unit 2: 8.8 Acres
 Unit 3: 37.6 Acres
 ROW: 1.4 Acres**

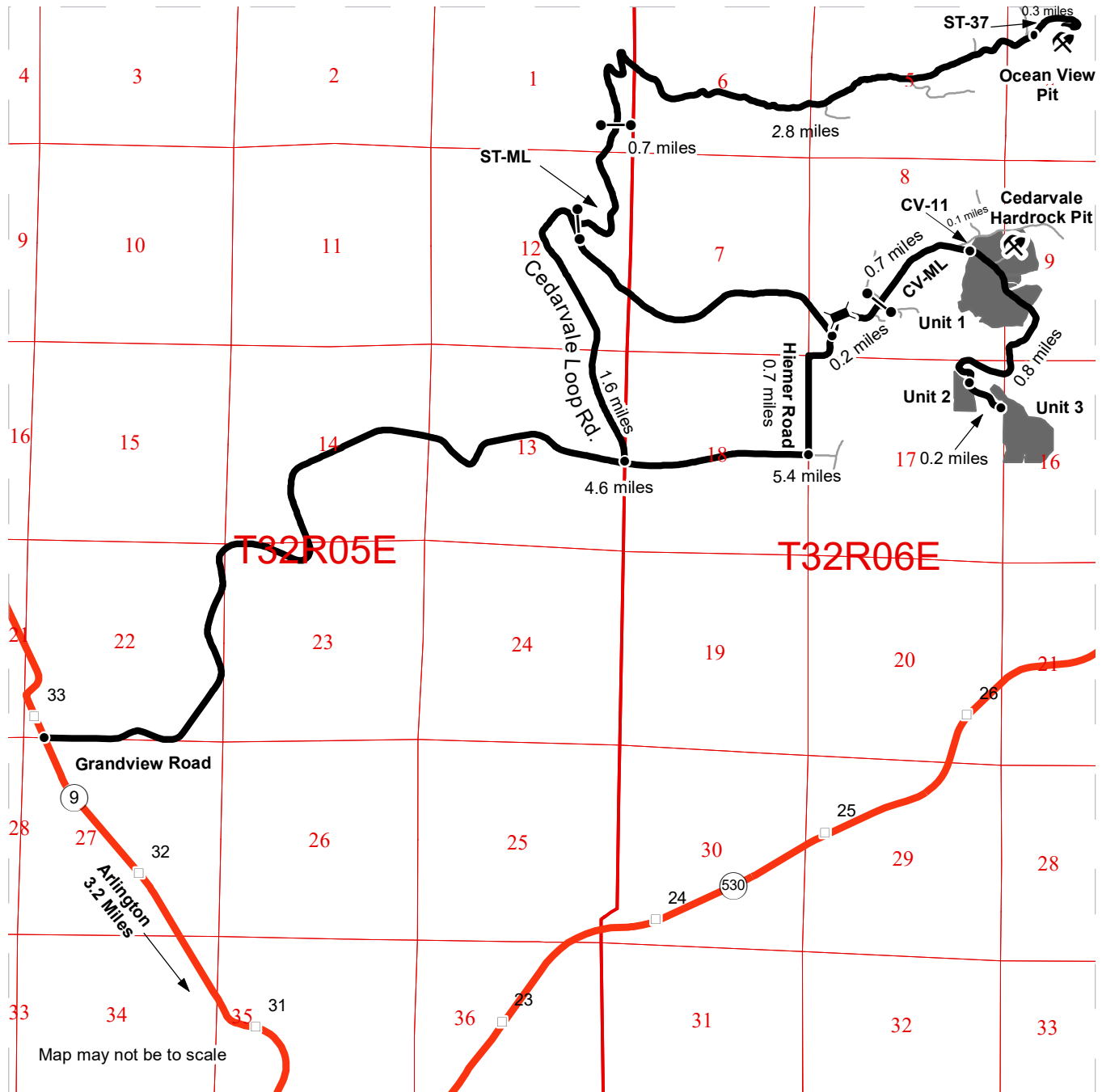
Variable Retention Harvest	Optional Reconstruction	Forested Wetland
Smallwood Thinning	Old Grade	Wetland Mgt Zone
Sale Boundary Tags	Streams	Gate (F1-3)
Right of Way Tags	Stream Type 3	Leave Tree Area <1/4-acre
Existing Roads	Stream Type 4	Non-Tradeable Leave Trees
Required Pre-Haul Maintenance	Stream Type 5	Rock Pit
Required Construction	Stream Break	Structure
Required Reconstruction	Leave Tree Area	Survey Monument
Optional Construction	Riparian Mgt Zone	DNR Managed Lands



DRIVING MAP

SALE NAME: FARM VIEW VRH, SWT
AGREEMENT#: 30-104695
TOWNSHIP(S): T32R6E
TRUST(S): State Forest Transfer (1)

REGION: Northwest Region
COUNTY(S): Snohomish
ELEVATION RGE: 240-1040



Timber Sale Unit
 Haul Route
 Other Road
 Highway
 Milepost Markers

DRIVING DIRECTIONS:

From the intersection of HWY 9 and State Route 530 in Arlington, travel 3.2 miles north on HWY 9 to Grandview Road. Turn right and travel 5.4 miles to Hiemer Rd. Turn left and travel 0.7 miles to the CV-ML. Turn right and travel 0.2 miles to the gate. Pass through the locked gate; F 1-3 key required. Travel for another 0.7 miles on CV-ML to reach Unit 1. After passing through Unit 1, travel for another 0.8 miles to reach Unit 2. Continue for 0.2 miles to Unit 3.

Cedarvale Hardrock Pit: From the CV-ML gate, travel 0.9 miles to the CV-11. Turn left and travel 0.1 miles to the Cedarvale Hardrock Pit.

Ocean View Pit: From the HWY 9 intersection, travel 4.6 miles along Grandview Road. Turn left onto Cedarvale Loop Road and continue for 1.6 miles to the Stimson Mainline (ST-ML). Pass through the gate; F 1-3 key required. Travel for 0.7 miles and pass through the gate; F 1-3 key required. Continue on ST-ML for 2.8 miles to the ST-37. Continue for 0.3 miles to access the Ocean View Pit.





TIMBER NOTICE OF SALE

SALE NAME: BEIGNET

AGREEMENT NO: 30-105182

AUCTION: June 12, 2024 starting at 10:00 a.m., Northwest Region Office, Sedro Woolley, WA COUNTY: Snohomish

SALE LOCATION: Sale located approximately 9 miles east of Arlington, WA.

PRODUCTS SOLD AND SALE AREA:

All timber bounded by white timber sale boundary tags, adjacent young stands, and the EB-ML and EB-40 roads, except cedar salvage (cedar snags, preexisting dead and down cedar trees and cedar logs), trees marked with blue paint on the bole and root collar, and forest products tagged out by yellow leave tree area tags in Unit #1 (collectively labeled 1A and 1B).

All timber bounded by white timber sale boundary tags, adjacent young stands, and the EB-ML Road, except cedar salvage (cedar snags, preexisting dead and down cedar trees and cedar logs), trees marked with blue paint on the bole and root collar, and forest products tagged out by yellow leave tree area tags in Unit #2.

All timber bounded by white timber sale boundary tags and adjacent young stands, except cedar salvage (cedar snags, preexisting dead and down cedar trees and cedar logs), trees marked with blue paint on the bole and root collar, and forest products tagged out by yellow leave tree area tags in Unit #3.

All timber bounded by white timber sale boundary tags, adjacent young stands, and the EB-ML, EB-12, EB-1215 and EB-1215-03 roads, except cedar salvage (cedar snags, preexisting dead and down cedar trees and cedar logs), trees marked with blue paint on the bole and root collar, and forest products tagged out by yellow leave tree area tags in Unit #4 (collectively labeled 4A and 4B).

All timber bounded by orange right-of-way tags.

All forest products above located on part(s) of Sections 30 all in Township 32 North, Range 7 East, Sections 13, 14, 23, 24 and 25 all in Township 32 North, Range 6 East, W.M., containing 129 acres, more or less.

CERTIFICATION: This sale is certified under the Sustainable Forestry Initiative® program Standard (cert no: BVC-SFIFM-018227)

ESTIMATED SALE VOLUMES AND QUALITY:

Table with columns: Species, Avg DBH, Ring Count, Total MBF, and MBF by Grade (1P, 2P, 3P, SM, 1S, 2S, 3S, 4S, UT). Rows include Douglas fir, Hemlock, Red alder, Cottonwood, Redcedar, and Sale Total.

MINIMUM BID: \$0.00

BID METHOD: Sealed Bids



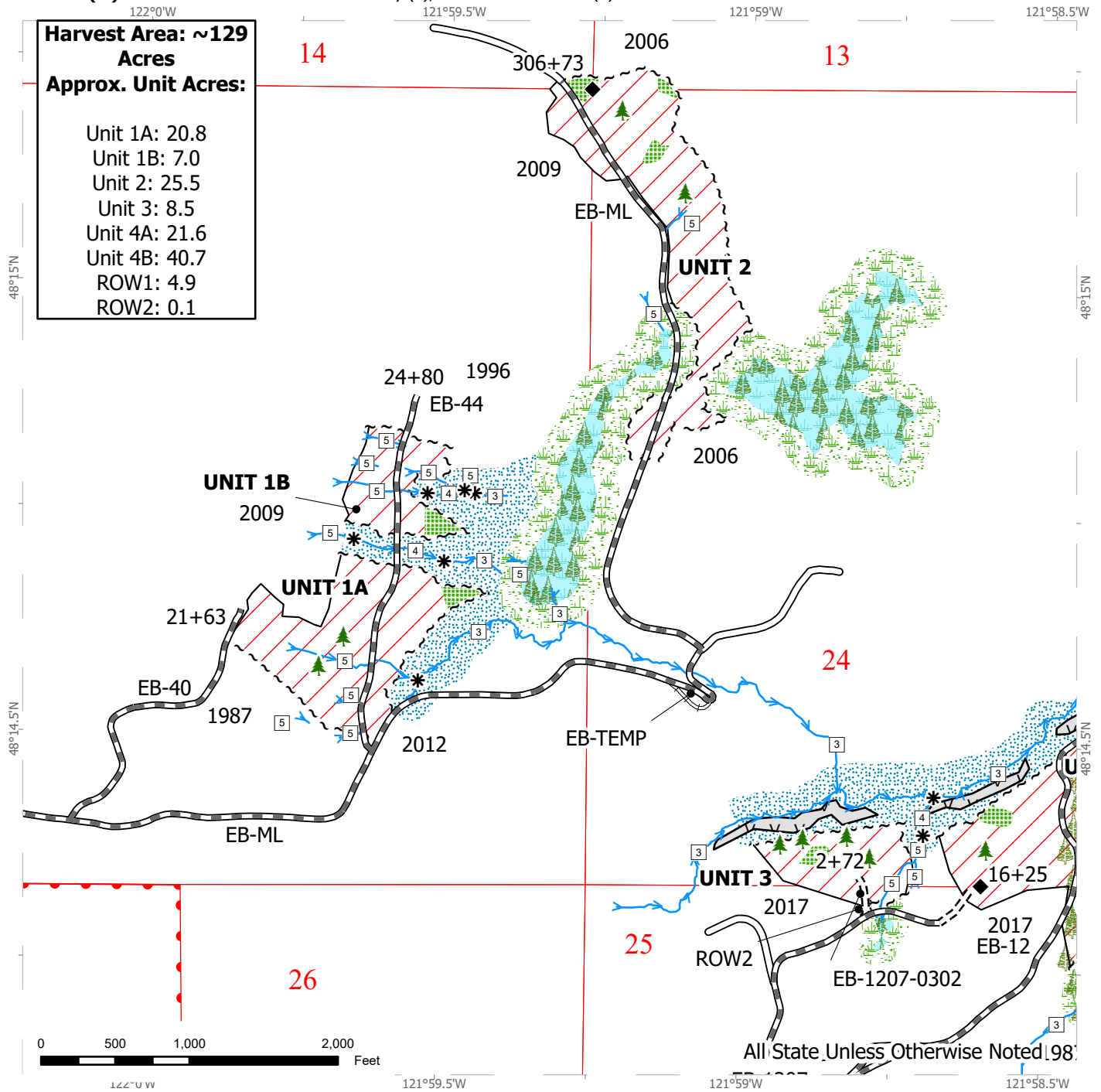
TIMBER NOTICE OF SALE

- SPECIAL REMARKS:**
1. Harvest was planned to be 100% ground-based.
 2. HQ DF noted within the sale area. See cruise for further details.
 3. Douglas-fir poles were noted within the sale area.
 4. Extreme Hazard Abatement (Clause S-020) is required for harvest activities near the Ebey Mountain Road.

TIMBER SALE MAP

SALE NAME: BEIGNET
AGREEMENT #: 30-105182
TOWNSHIP(S): T32R6E, T32R7E
TRUST(S): Common School and Indemnity (3), State Forest Transfer (1)

REGION: Northwest Region
COUNTY(S): Snohomish
ELEVATION RGE: 600-1640



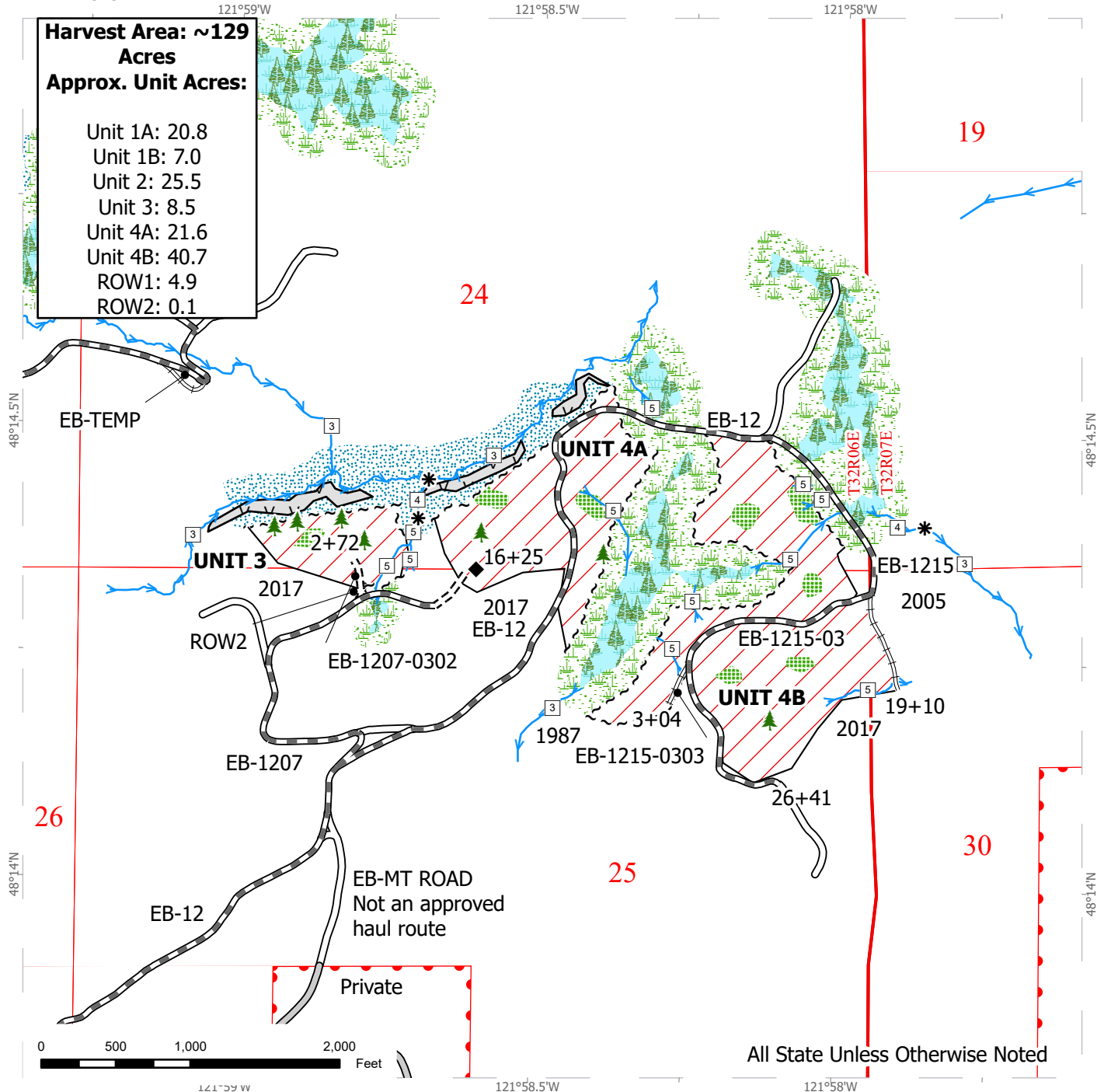
- | | | |
|----------------------------|-------------------------------|---------------------------|
| Variable Retention Harvest | Right of Way Tags | Streams |
| Leave Tree Area | Timber Type Change | Stream Type |
| Forested Wetland | DNR Managed Lands | Stream Type Break |
| Wetland Mgt Zone | Existing Roads | Leave Tree Area <1/4-acre |
| Riparian Mgt Zone | Required Pre-Haul Maintenance | Survey Monument |
| No-Entry Zone | Required Construction | |
| Sale Boundary Tags | Required Reconstruction | |



TIMBER SALE MAP

SALE NAME: BEIGNET
AGREEMENT #: 30-105182
TOWNSHIP(S): T32R6E, T32R7E
TRUST(S): Common School and Indemnity (3), State Forest Transfer (1)

REGION: Northwest Region
COUNTY(S): Snohomish
ELEVATION RGE: 600-1640



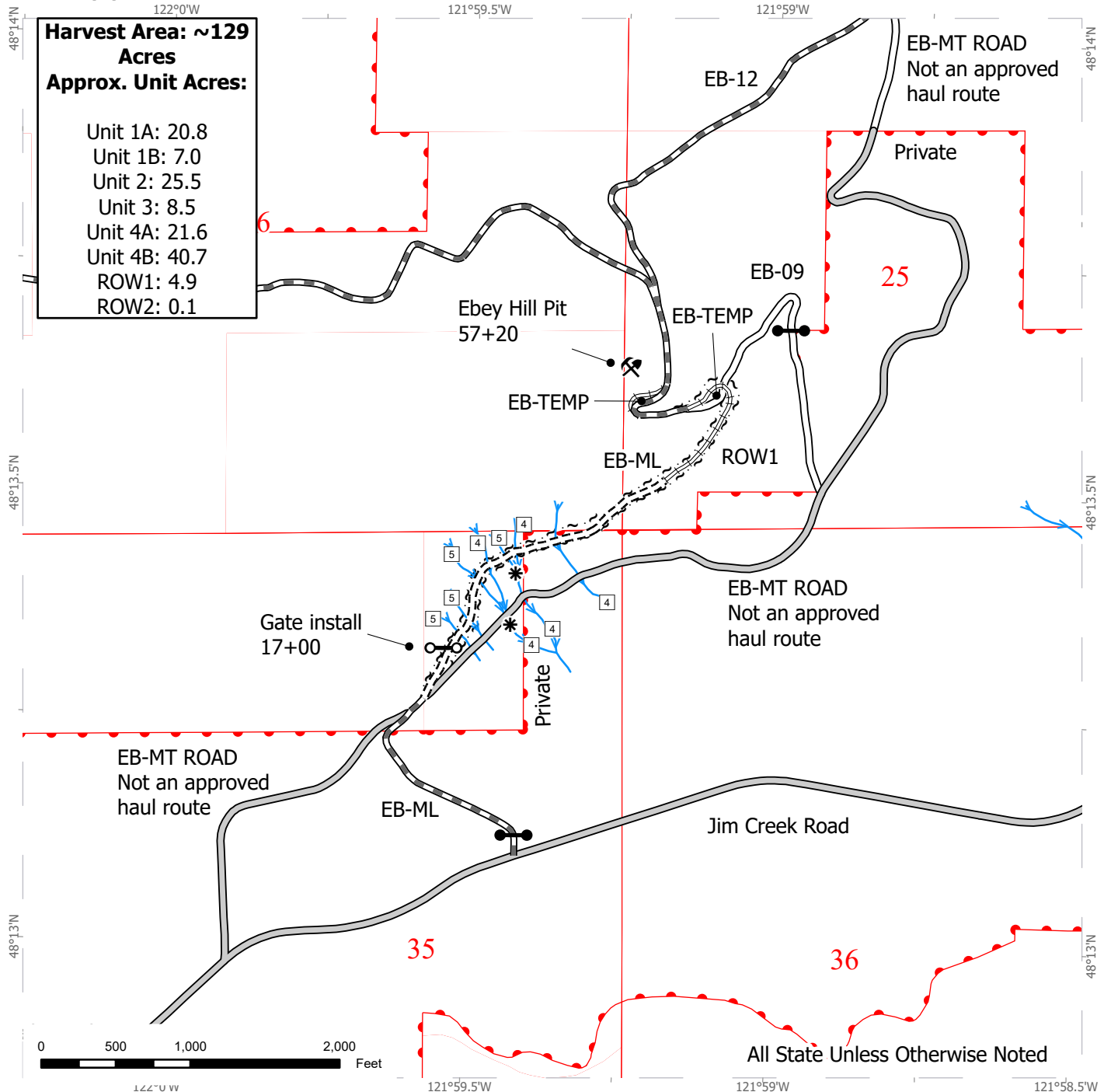
Variable Retention Harvest	Right of Way Tags	Required Reconstruction
Leave Tree Area	Timber Type Change	Streams
Forested Wetland	DNR Managed Lands	Stream Type
Wetland Mgt Zone	County Road	Stream Type Break
Riparian Mgt Zone	Existing Roads	Leave Tree Area <1/4-acre
No-Entry Zone	Required Pre-Haul Maintenance	Survey Monument
Sale Boundary Tags	Required Construction	



TIMBER SALE MAP

SALE NAME: BEIGNET
AGREEMENT #: 30-105182
TOWNSHIP(S): T32R6E, T32R7E
TRUST(S): Common School and Indemnity (3), State Forest Transfer (1)

REGION: Northwest Region
COUNTY(S): Snohomish
ELEVATION RGE: 600-1640



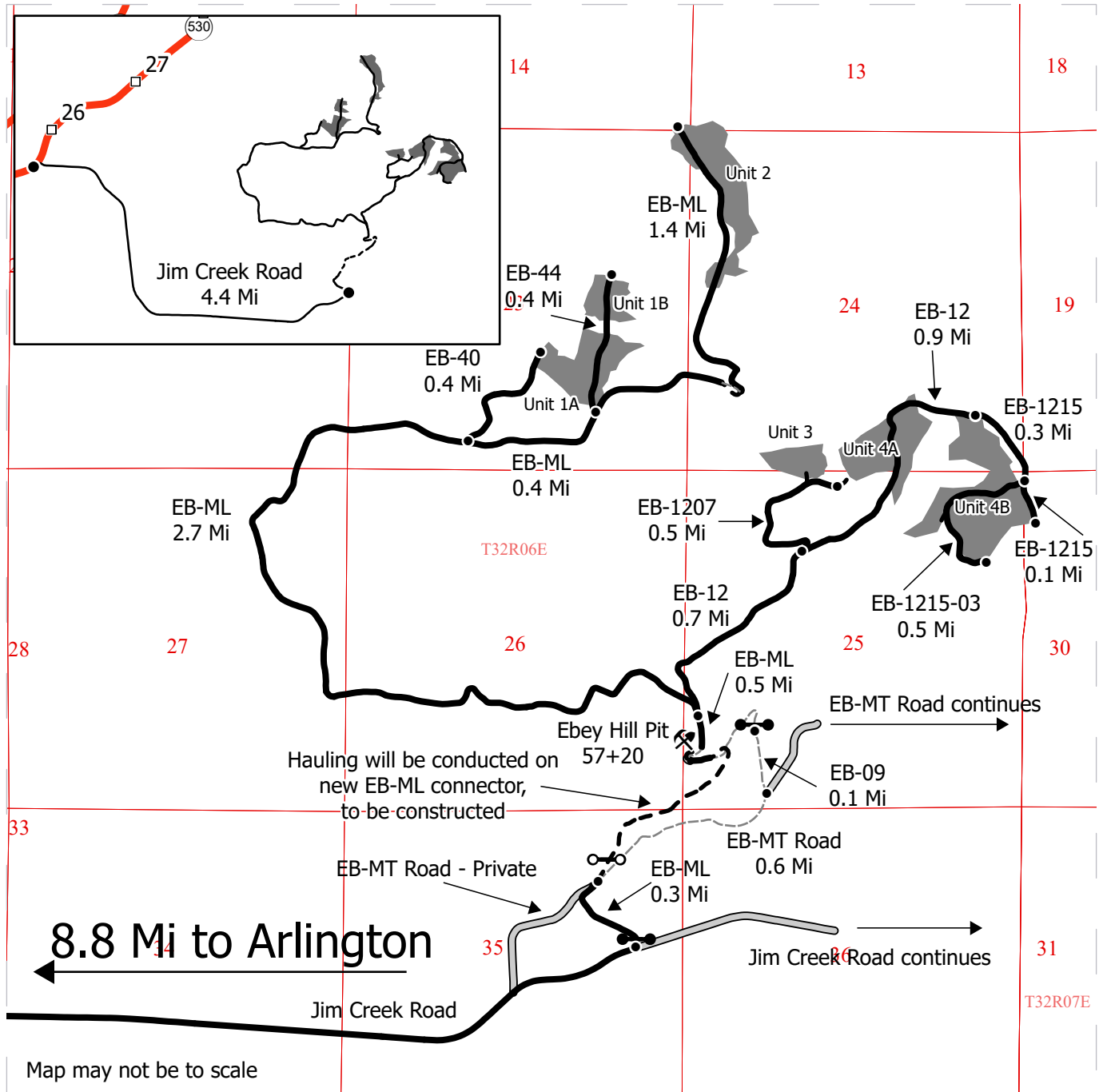
~ ~ Right of Way Tags	Streams
DNR Managed Lands	Stream Type
County Road	Stream Type Break
Existing Roads	Rock Pit
Required Pre-Haul Maintenance	Gate (F 1-3)
Required Construction	Gate Installation
Required Reconstruction	



DRIVING MAP

SALE NAME: BEIGNET
AGREEMENT #: 30-105182
TOWNSHIP(S): T32R6E, T32R7E
TRUST(S): Common School and Indemnity (3), State Forest Transfer (1)

REGION: Northwest Region
COUNTY(S): Snohomish
ELEVATION RGE: 600-1640



- Harvest Unit
- County Road
- Haul Route
- View Only Route
- New Construction
- Distance Indicator
- Gate (F 1-3)
- Gate Installation
- Rock Pit

DRIVING DIRECTIONS:
 From the Highway 9/State Route 530 NE intersection in Arlington, travel 4.4 miles northeast on State Route 530. Turn right onto Jim Creek Road. Travel 4.4 miles east on Jim Creek Road. Turn left onto the EB-ML; F 1-3 key required. Continue 0.3 miles to the junction of EB-ML and EB-MT Road. Continue on EB-MT Road for 0.6 miles, then turn left onto EB-09. After 0.1 miles, pass the gate; F 1-3 key required. To access units 3, 4A, and 4B, continue for 0.5 miles. Turn right at the fork onto the EB-12. After 0.7 miles, turn left onto EB-1207 to access unit 3. For unit 4A, continue on EB-12 for 0.9 miles beyond the EB-1207 fork. To access unit 4B, continue on EB-1215 for 0.3 miles. Unit is located on the right. To access units 1A, 1B, and 2, turn left at the EB-12 fork. Continue on the EB-ML for 3.1 miles. Turn left onto the EB-44 to access units 1A and 1B. Otherwise, continue on the EB-ML for 1.4 miles to access unit 2.





TIMBER NOTICE OF SALE

SALE NAME: BOLOGNA

AGREEMENT NO: 30-105951

AUCTION: June 12, 2024 starting at 10:00 a.m., Northwest Region Office, Sedro Woolley, WA COUNTY: Snohomish

SALE LOCATION: Sale located approximately 19 miles southeast of Granite Falls, WA.

PRODUCTS SOLD AND SALE AREA:

All timber bounded by white timber sale boundary tags and the PD-ML Road, except cedar salvage (cedar snags, preexisting dead and down cedar trees and cedar logs), trees marked with blue paint on the bole and root collar, and forest products tagged out by yellow leave tree area tags in Units #1 and #2.

All timber bounded by white timber sale boundary tags, except cedar salvage (cedar snags, preexisting dead and down cedar trees and cedar logs), trees marked with blue paint on the bole and root collar, and forest products tagged out by yellow leave tree area tags in Units #3, #4 and #8.

All timber bounded by white timber sale boundary tags, pink flag line and the EK-65 Road, except cedar salvage (cedar snags, preexisting dead and down cedar trees and cedar logs), trees marked with blue paint on the bole and root collar, and forest products tagged out by yellow leave tree area tags in Unit #5.

All timber bounded by white timber sale boundary tags and adjacent young stands, except cedar salvage (cedar snags, preexisting dead and down cedar trees and cedar logs), trees marked with blue paint on the bole and root collar, and forest products tagged out by yellow leave tree area tags in Units #6 and #7.

All timber bounded by orange right-of-way tags and all timber within 30 feet of centerline of roads to be constructed.

All forest products above located on part(s) of Sections 1, 2, 12 and 13 all in Township 29 North, Range 7 East, W.M., containing 92 acres, more or less.

CERTIFICATION: This sale is certified under the Sustainable Forestry Initiative® program Standard (cert no: BVC-SFIFM-018227)

ESTIMATED SALE VOLUMES AND QUALITY:

Table with columns: Species, Avg Ring DBH, Ring Count, Total MBF, and MBF by Grade (1P, 2P, 3P, SM, 1S, 2S, 3S, 4S, UT). Rows include Hemlock, Douglas fir, Redcedar, Maple, Red alder, Cottonwood, and Sale Total.



TIMBER NOTICE OF SALE

MINIMUM BID:	\$0.00	BID METHOD:	Sealed Bids
PERFORMANCE SECURITY:	\$0.00	SALE TYPE:	Lump Sum
EXPIRATION DATE:	March 31, 2027	ALLOCATION:	Export Restricted
BID DEPOSIT:	\$0.00 or Bid Bond. Said deposit shall constitute an opening bid at the appraised price.		

HARVEST METHOD: Cable OR tethered equipment (See below for restrictions); shovel, “6-wheeled rubber-tired skidders with over-the-tire tracks spanning both sets of rear tires” (See below for restrictions) or tracked equipment on sustained slopes 35% or less; self-leveling equipment on sustained slopes 55% or less (See below for restrictions).

Prior written approval of the Contract Administrator is required before tethered or self-leveling equipment may be used. If ground disturbance is causing excessive damage, as determined by the Contract Administrator, the use of this equipment will no longer be authorized.

Purchaser must obtain prior written approval from the Contract Administrator for areas as to where “6 wheeled rubber tired skidders with over-the-tire tracks spanning both sets of rear tires” can operate (Use shall not be allowed in Unit #8). If ground disturbance is causing excessive damage, as determined by the Contract Administrator, the equipment will no longer be authorized. Falling and Yarding will not be permitted from November 1 to March 31 unless authorized in writing by the Contract Administrator (THIS PERTAINS TO GROUND-BASED EQUIPMENT ONLY) to reduce soil damage and erosion.

Additional restrictions apply, see Remarks section below.

ROADS: 56.63 stations of required construction. 49.28 stations of required reconstruction. 929.22 stations of required prehaul maintenance. 32.77 stations of abandonment. 12.51 stations of abandonment, if built.

Rock may be obtained from the following source(s) on State land at no charge to the Purchaser: Purdy Pit at station 8+82 of the PD-02 Road. Airplane Pit at station 97+90 of the EK-49 Road.

Development of existing rock sources will involve drilling, shooting, and processing rock to generate riprap, 2-inch-minus surfacing rock, and 3-inch-minus ballast rock.

An estimated total quantity of rock needed for this proposal: 263 cubic yards of riprap, 3,395 cubic yards surfacing rock and 7,890 cubic yards of ballast rock.

Road work and the hauling of rock will not be permitted from November 1 to March 31 unless authorized in writing by the Contract Administrator to reduce soil damage and siltation. The hauling of forest products will not be permitted from November 1 to March 31 unless authorized in writing by the Contract Administrator to reduce soil damage and siltation.



TIMBER NOTICE OF SALE

ACREAGE DETERMINATION

CRUISE METHOD: Acres determined by GPS traverse. Cruise was conducted via variable plot sample type. See Cruise Narrative for further details. Shapefiles of units are available upon request, and on the DNR website after the BNR meeting in which the sale is presented.

FEES: \$65,705.00 is due on day of sale. \$9.00 per MBF is due upon removal. These are in addition to the bid price.

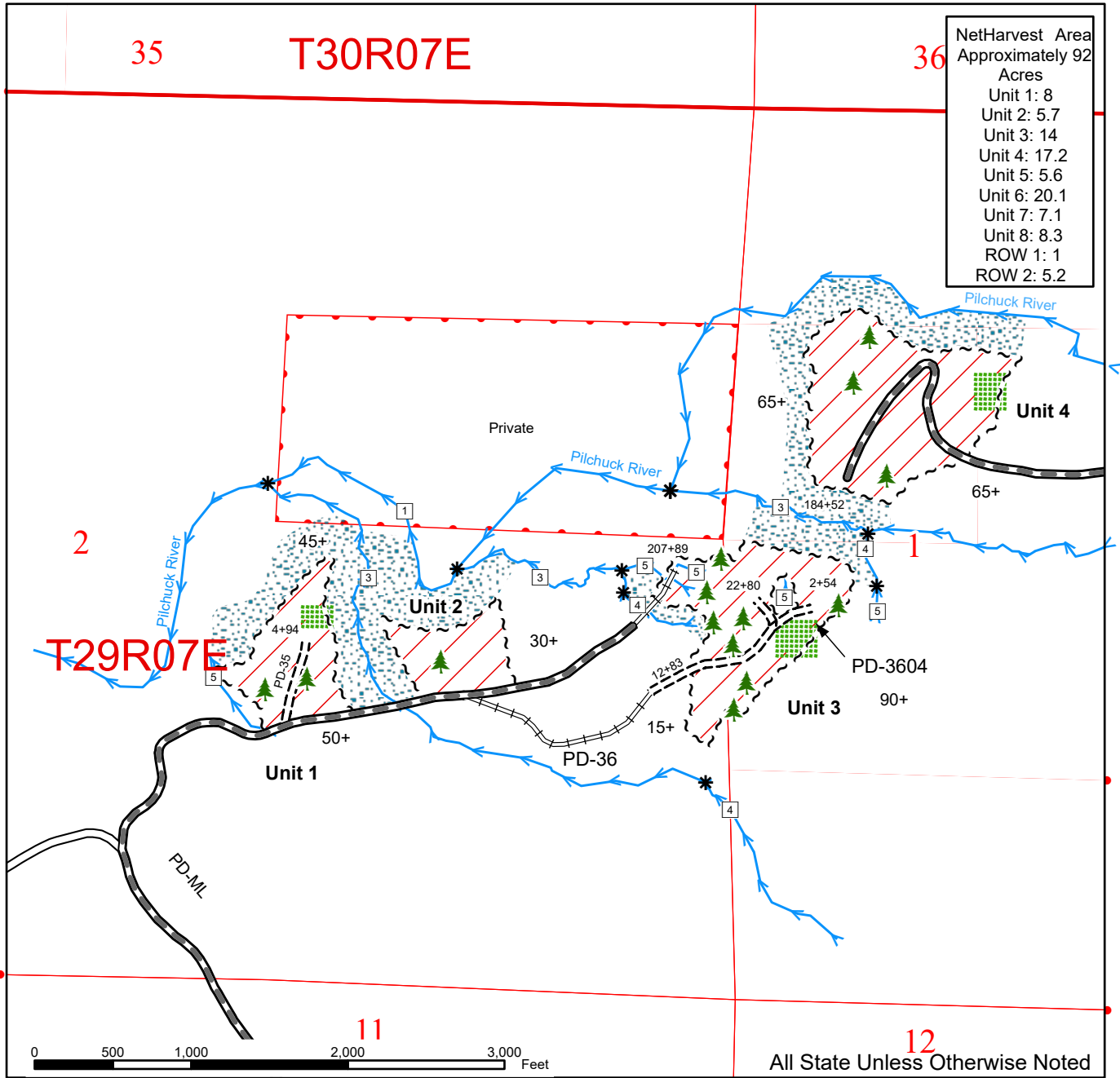
SPECIAL REMARKS:

1. Unit #8 exhibits wet soils during the winter. Falling and yarding will not be permitted BY GROUND-BASED EQUIPMENT from October 1 through April 30. This timing restriction cannot not be waived. Rubber-tired skidders or non-tracked equipment shall not be permitted within Unit #8. These restrictions do not apply to road construction through and adjacent to Unit #8.
2. HQ DF noted within the sale area. See cruise for further details.
3. Douglas-fir poles were noted within the sale area.
4. Blowdown adjacent to Unit 5 is a sold product and not included with the Bologna timber sale.

TIMBER SALE MAP

SALE NAME: BOLOGNA
AGREEMENT #: 30-105951
TOWNSHIP(S): T29R7E
TRUST(S): Common School (3), Charitable/Educational/Penal & Reformatory Instit. (6), Normal School (8), State Forest Transfer (1)

REGION: Northwest Region
COUNTY(S): Snohomish
ELEVATION RGE: 600-2120

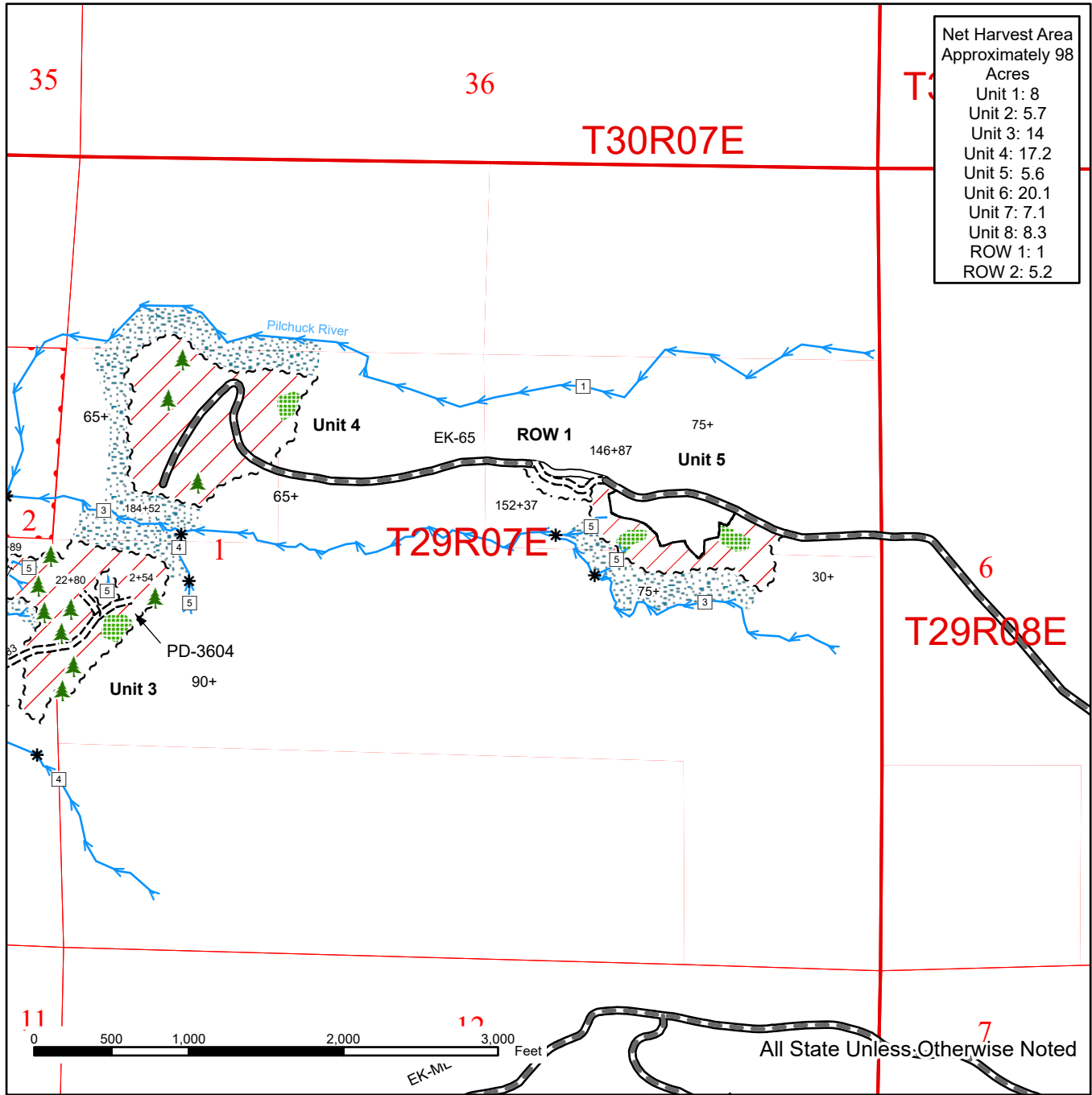


Leave Tree Area <1/4-acre	Sale Boundary Tags	Forested Wetland
Rock Pit	Right of Way Tags	Wetland Mgt Zone
Existing Roads	Timber Type Change	Sale Area
Required Pre-Haul Maintenance	Streams	DNR Managed Lands
Required Construction	Leave Tree Area	Stream Type Break
Required Reconstruction	Riparian Mgt Zone	

TIMBER SALE MAP

SALE NAME: BOLOGNA
AGREEMENT #: 30-105951
TOWNSHIP(S): T29R7E
TRUST(S): Common School (3), Charitable/Educational/Penal & Reformatory Instit. (6), Normal School (8), State Forest Transfer (1)

REGION: Northwest Region
COUNTY(S): Snohomish
ELEVATION RGE: 600-2120



Net Harvest Area	Approximately 98
Acres	
Unit 1:	8
Unit 2:	5.7
Unit 3:	14
Unit 4:	17.2
Unit 5:	5.6
Unit 6:	20.1
Unit 7:	7.1
Unit 8:	8.3
ROW 1:	1
ROW 2:	5.2

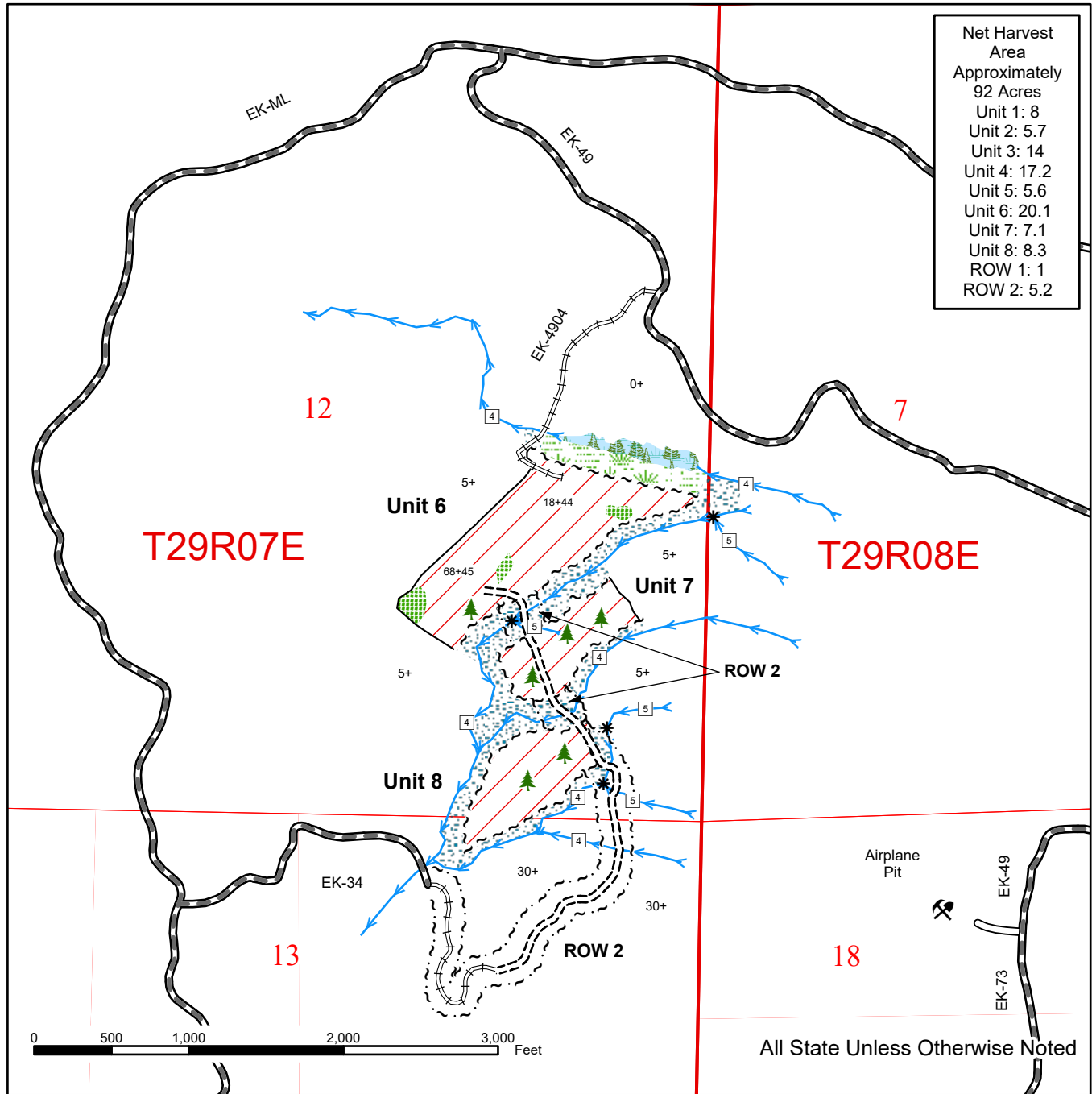
Leave Tree Area <1/4-acre	Sale Boundary Tags	Forested Wetland
Rock Pit	Right of Way Tags	Wetland Mgt Zone
Existing Roads	Timber Type Change	Sale Area
Required Pre-Haul Maintenance	Streams	DNR Managed Lands
Required Construction	Leave Tree Area	Stream Type Break
Required Reconstruction	Riparian Mgt Zone	



TIMBER SALE MAP

SALE NAME: BOLOGNA
AGREEMENT #: 30-105951
TOWNSHIP(S): T29R7E
TRUST(S): Common School (3), Charitable/Educational/Penal & Reformatory Instit. (6), Normal School (8), State Forest Transfer (1)

REGION: Northwest Region
COUNTY(S): Snohomish
ELEVATION RGE: 600-2120



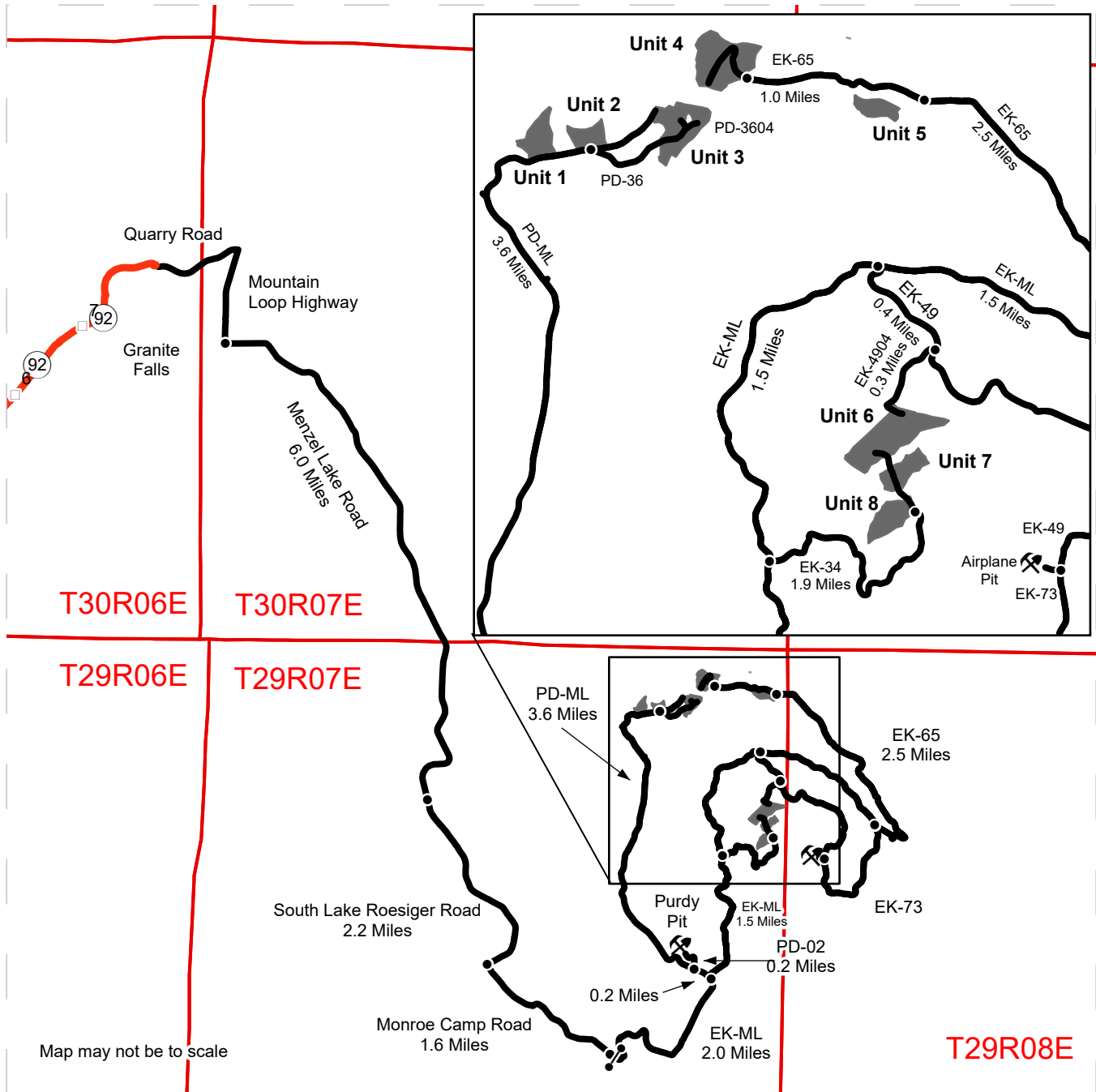
Net Harvest Area	
Approximately 92 Acres	
Unit 1:	8
Unit 2:	5.7
Unit 3:	14
Unit 4:	17.2
Unit 5:	5.6
Unit 6:	20.1
Unit 7:	7.1
Unit 8:	8.3
ROW 1:	1
ROW 2:	5.2

Leave Tree Area <1/4-acre	Sale Boundary Tags	Forested Wetland
Rock Pit	Right of Way Tags	Wetland Mgt Zone
Existing Roads	Timber Type Change	Sale Area
Required Pre-Haul Maintenance	Streams	DNR Managed Lands
Required Construction	Leave Tree Area	Stream Type Break
Required Reconstruction	Riparian Mgt Zone	

DRIVING MAP

SALE NAME: BOLOGNA
AGREEMENT#: 30-105951
TOWNSHIP(S): T29R7E
TRUST(S): Common School (3), Charitable/Educational/Penal & Reformatory Instit. (6), Normal School (8), State Forest Transfer (1)

REGION: Northwest Region
COUNTY(S): Snohomish
ELEVATION RGE: 600-2120



- Timber Sale Unit
- Haul Route
- Other Road
- Highway
- Milepost Markers
- Distance Indicator
- Gate (F1-3)
- ⛏ Rock Pit

DRIVING DIRECTIONS:
 From Granite Falls, travel south towards Lake Roseiger on Menzel Lake Road for approximately 6 miles. Continue onto S Lake Roseiger Road and follow for approximately 2 miles to the Lake Roseiger Store. Turn left onto Monroe Camp Road, continue for 1.6 miles to the EK-ML gate on the left. (F-1-3 key required)

Unit 1, 2, 3: Follow the EK-ML for 2.0 miles, turn left onto the PD-ML, follow for 3.8 miles.

Unit 4 and 5: From the gate, follow the EK-ML 6.5 miles to the EK-65. Take a left and follow the EK-65 2.5 miles to Unit 5, continue 1.0 miles to Unit 4.

Unit 6: From the gate, follow the EK-ML 5.0 miles to the EK-49. Take a right and follow the EK-49 for 0.4 miles. Take right onto the EK-4904, follow 0.3 miles to unit 6.

Unit 7, 8: From the gate, follow the EK-ML 3.5 miles to the EK-34 road. Take a right and follow the EK-34 1.9 miles to the end of road to access units 6, 7 and 8.




**WASHINGTON STATE DEPARTMENT OF
NATURAL RESOURCES**
TIMBER NOTICE OF SALE
SALE NAME: Q RUFUS SORTS
AGREEMENT NO: 30-106687 - 30-106695
AUCTION: June 11, 2024 starting at 10:00 a.m.
 Northeast Region Office, Colville, WA

COUNTY: Pend Oreille, Stevens
SALE LOCATION: Sale located approximately 18 miles east of Colville, WA.

PRODUCTS SOLD
AND SALE AREA: All timber except for leave trees banded with purple paint in Units 1, 2, 3, 4, 5, 6, 7, 8, and 9 bounded by white timber sale boundary tags; and all timber bounded by orange right of way boundary tags meeting the specifications described below; on parts of Sections 8, 16, and 17 all in Township 35 North, Range 42 East, Section 27 in Township 36 North, Range 42 East W.M., containing 319 acres, more or less.

MINIMUM BID AND ESTIMATED LOG VOLUMES:

Agreement #	Sort #	Species and Sort Specifications	Average Log Length	Estimated Volume		Tons Per MBF	Minimum Bid Delivered Prices		Total Appraised Value	Bid Deposit
				Mbf	Tons		\$/mbf	\$/Ton		
106687	01	DF/WL 7-10" dib	N/A	694	4164	6		\$0.00	\$0.00	\$0.00
106688	02	DF/WL 11"+ dib	N/A	633	3165	5		\$0.00	\$0.00	\$0.00
106689	03	AF/ES/GF/LP/WH/WP non-chuckable DF/WL 7-10" dib	N/A	1554	9635	6.2		\$0.00	\$0.00	\$0.00
106690	04	AF/ES/GF/LP/WH/WP non-chuckable DF/WL 11"+ dib	N/A	1176	6232	5.3		\$0.00	\$0.00	\$0.00
106691	05	WRC Poles 35'+	N/A	220	858	3.9		\$0.00	\$0.00	\$0.00
106692	06	WL Poles 35'+	N/A	75	412	5.5		\$0.00	\$0.00	\$0.00
106693	07	WRC 5"+ dib	N/A	680	2992	4.4		\$0.00	\$0.00	\$0.00
106694	08	DF/WL/AF/ES/GF/LP/WH/WP 5-6" dib	N/A	1221	7815	6.4		\$0.00	\$0.00	\$0.00
106695	09	All conifer species except WRC 2"+ utility	N/A	235	2115	9		\$0.00	\$0.00	\$0.00

Totals:
6488 37388
\$0.00
CERTIFICATION: This sale is certified under the Sustainable Forestry Initiative® program Standard (cert no: BVC-SFIFM-018227)

BID METHOD: Sealed Bids

UNIT OF MEASURE: Tonnage Scale

EXPIRATION DATE: January 31, 2025

ALLOCATION: Export Restricted

PAYMENT
SECURITY: To be determined by the State as described in Clause P-045.2 of the Purchaser's Contract.

BIDDING
PROCEDURES: A separate sealed bid and envelope must be submitted for each log sort. Prospective Purchasers may bid on any or all log sorts. On the day of sale the Purchaser must bring



WASHINGTON STATE DEPARTMENT OF
NATURAL RESOURCES

TIMBER NOTICE OF SALE

their bid deposit up to 10% of their total bid price. Complete bidding procedures and auction information may be obtained from the Northeast Region Office in Colville WA. Phone number (509)684-7474.

TIMBER EXCISE TAX:

Purchaser must pay the forest excise taxes associated with the log sorts delivered to them. The tax rate for this sale is 4.2 %. Taxable Stumpage = Total Delivered Value – (Harvest Cost + Estimated Haul Cost + ARRF). For more information contact the Department of Revenue, Forest Tax Section at 1-800-548-8829.

Use the following rates for estimating taxable stumpage:

Harvest Cost = \$32.00 per Ton for sorts 01, 02, 03, 04, 07 and 08, \$0.00 per Ton for sorts and \$13.00 per Ton for sort 09.

Hauling Services Payment Rate per Ton
= (Base Rate + Mileage Rate) x (Contractor's hauling bid factor)

Base Rate = \$2.35 per ton

Mileage Rate = ((\$0.16 x C miles) + (\$0.11 x A miles)) x Fuel Index Factor

ARRF = \$0.00 per MBF for sort 09 and \$26.00 per MBF for sorts 01, 02, 03, 04, 05, 06, 07 and 08.

Note: To calculate ARRF rates per ton use the tons\mbf conversion factor in the table above.

Long-haul surcharge: An additional haul payment of \$25/mbf net scale for mbf scale sorts or \$4.60/ton for tonnage sorts will be added for delivery destinations in excess of 250 total one-way miles (A miles plus C miles).

CONFIRMATION:

Each sort is subject to confirmation following auction. Sorts will not be confirmed until at least 10 days after auction. Final contract award is contingent upon the State's haul cost analysis. Actual haul route may vary and is subject to change at the State's discretion.

SPECIAL REMARKS:

The successful Purchaser(s) will be required to purchase logs from the sale area upon delivery to their location specified in the bid submitted. Logs will be delivered to the Purchaser's delivery location by the State's contract harvester. Purchaser is responsible for weighing and scaling costs. All tonnage loads will be weighed and all mbf loads will be scaled at State approved locations. The State reserves the right to determine where logs are authorized to be scaled and weighed.

For more information regarding this log sort sale visit our web site: <http://www.dnr.wa.gov/programs-and-services/product-sales-and-leasing/timber-sales/timber-auction-packets>. If you have questions call Nate Simpkins at the Northeast

DRAFT

DRAFT

DRAFT



WASHINGTON STATE DEPARTMENT OF
NATURAL RESOURCES

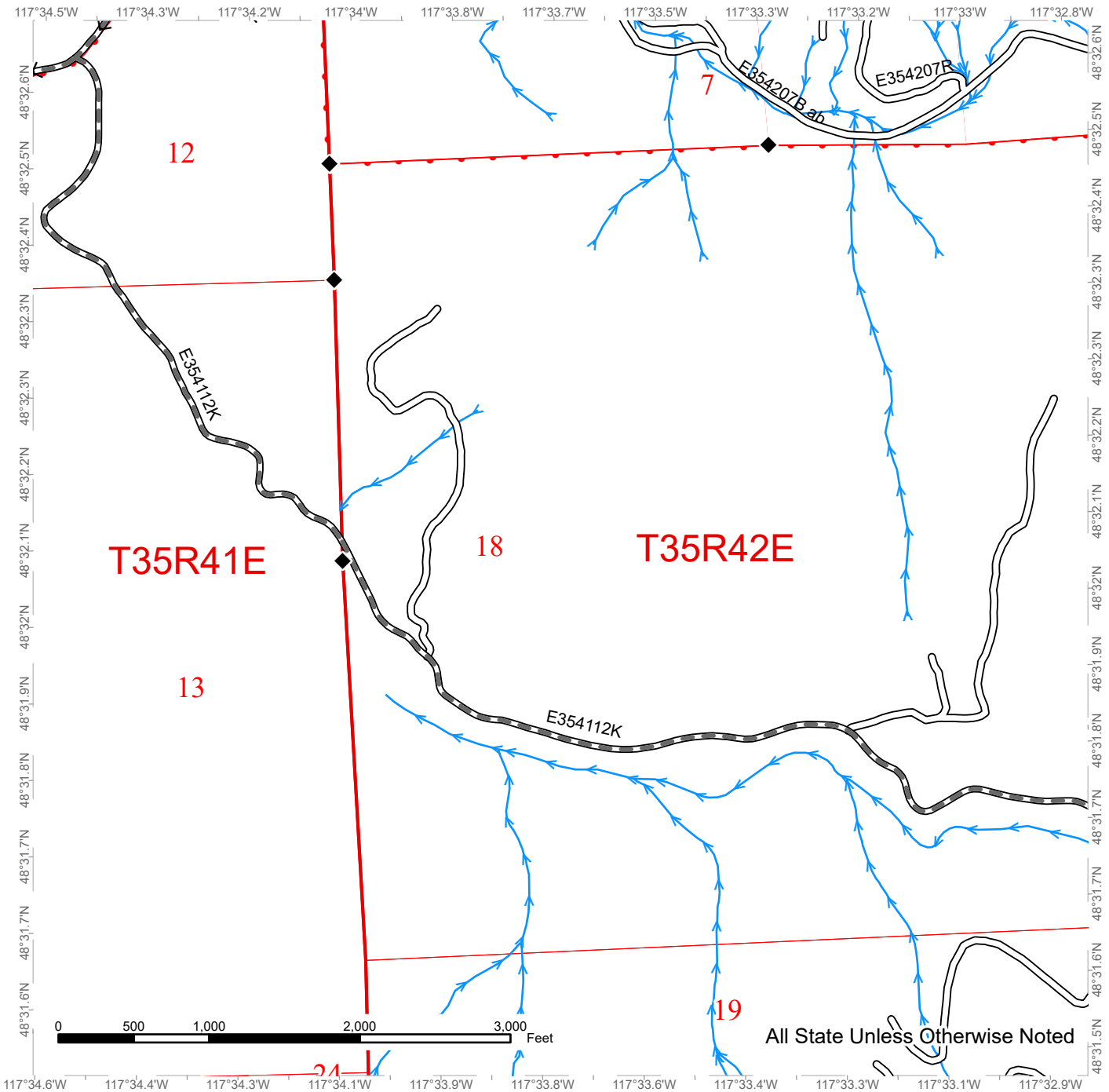
TIMBER NOTICE OF SALE

Region Office at (509)675-3191 or Steve Teitzel at the Product Sales and Leasing
Division Office in Olympia at (360)480-3910.

TIMBER SALE MAP

SALE NAME: Q RUFUS SORTS
AGREEMENT #: 30-106090
TOWNSHIP(S): T35R42E, T36R42E
TRUST(S): Common School and Indemnity (3), Normal School (8)

REGION: Northeast Region
COUNTY(S): Pend Oreille, Stevens
ELEVATION RGE: 3480-4360



All State Unless Otherwise Noted

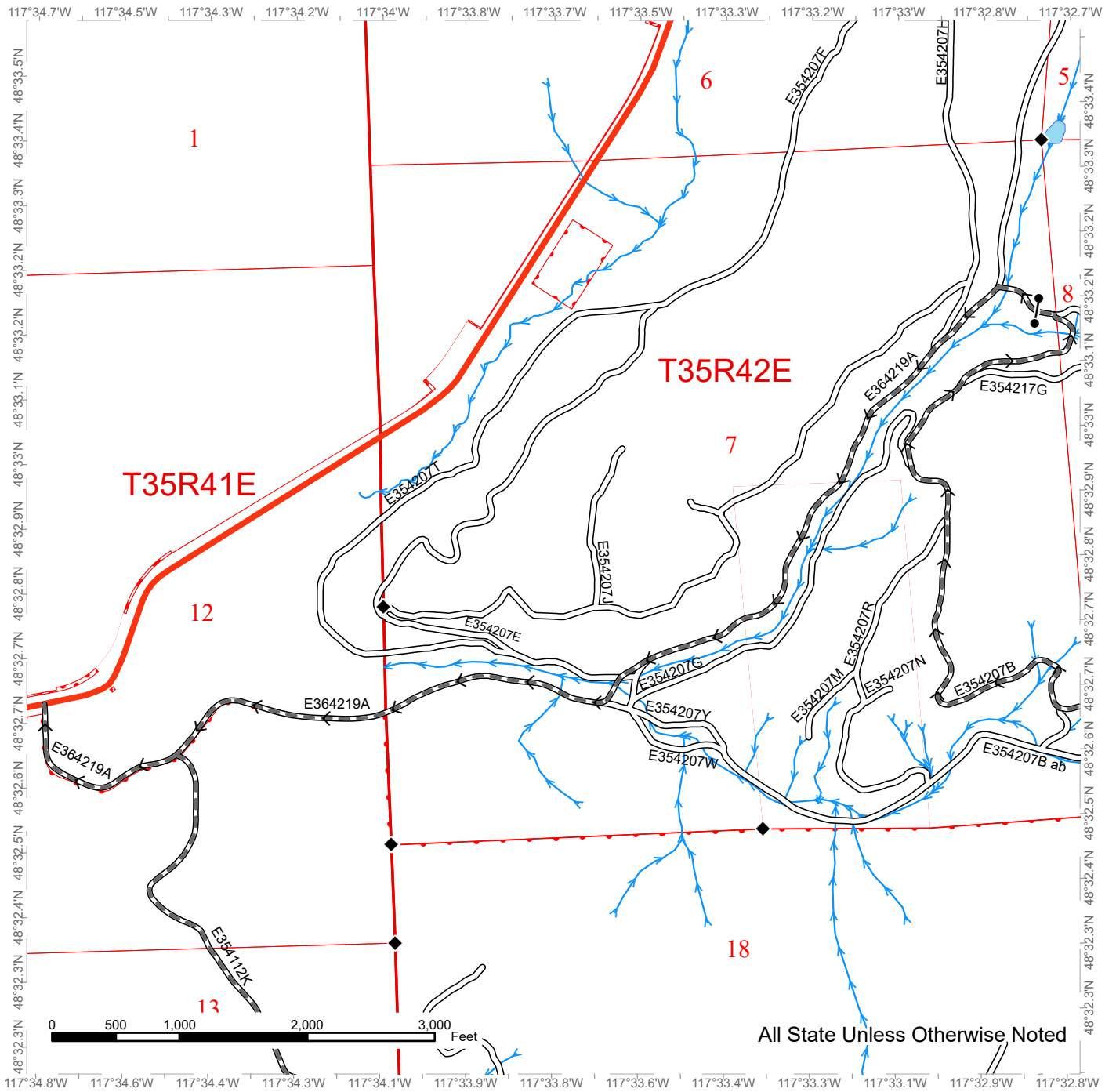
Public Land Survey Sections	Required Pre-Haul Maintenance
DNR Managed Lands	Streams
Existing Roads	Survey Monument



TIMBER SALE MAP

SALE NAME: Q RUFUS SORTS
AGREEMENT #: 30-106090
TOWNSHIP(S): T35R42E, T36R42E
TRUST(S): Common School and Indemnity (3), Normal School (8)

REGION: Northeast Region
COUNTY(S): Pend Oreille, Stevens
ELEVATION RGE: 3480-4360



All State Unless Otherwise Noted

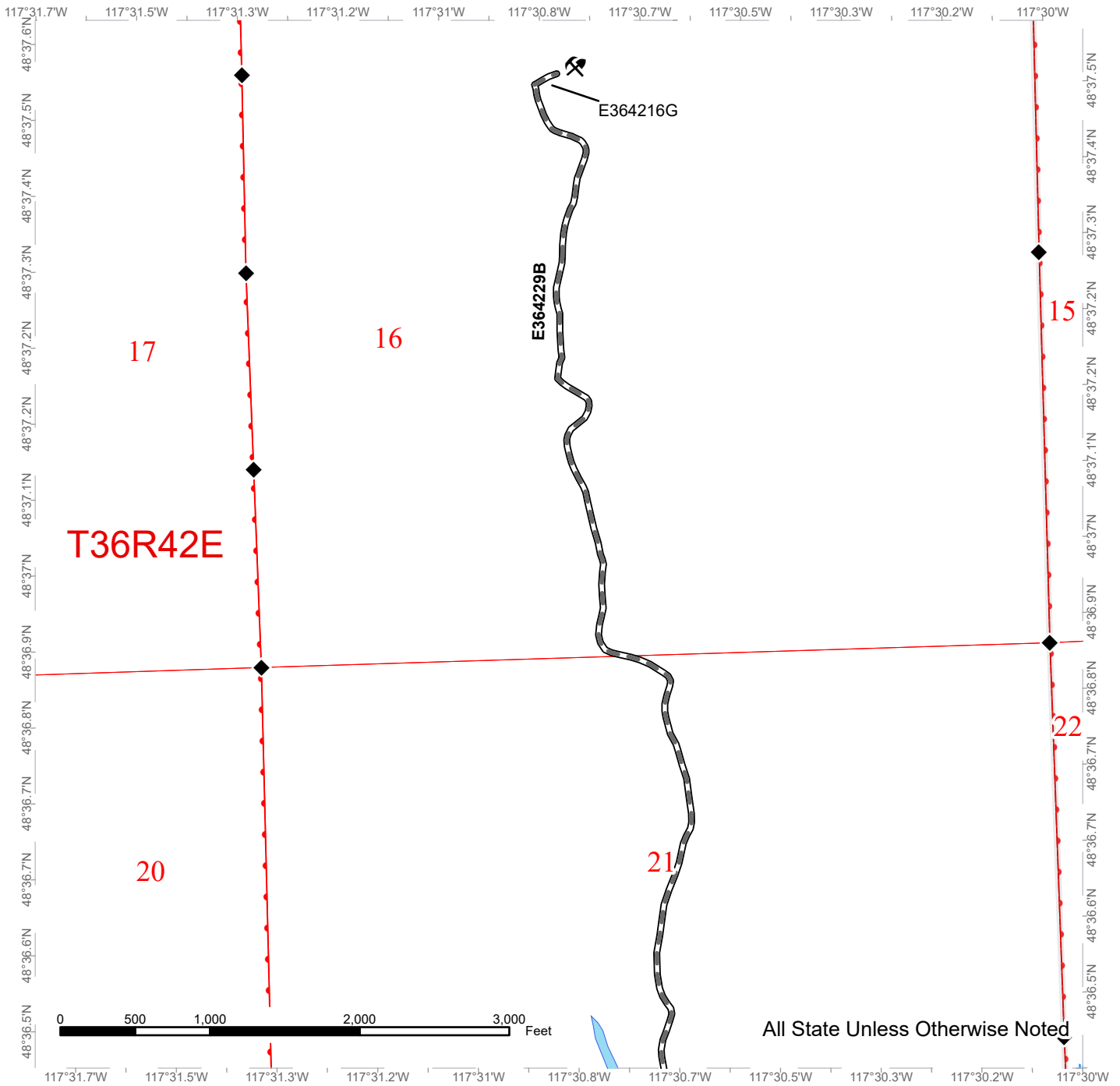
Public Land Survey Sections	Gate
DNR Managed Lands	Survey Monument
Existing Roads	Fence
Required Pre-Haul Maintenance	Highway
Streams	



TIMBER SALE MAP

SALE NAME: Q RUFUS SORTS
AGREEMENT #: 30-106090
TOWNSHIP(S): T35R42E, T36R42E
TRUST(S): Common School and Indemnity (3), Normal School (8)

REGION: Northeast Region
COUNTY(S): Pend Oreille, Stevens
ELEVATION RGE: 3480-4360



All State Unless Otherwise Noted

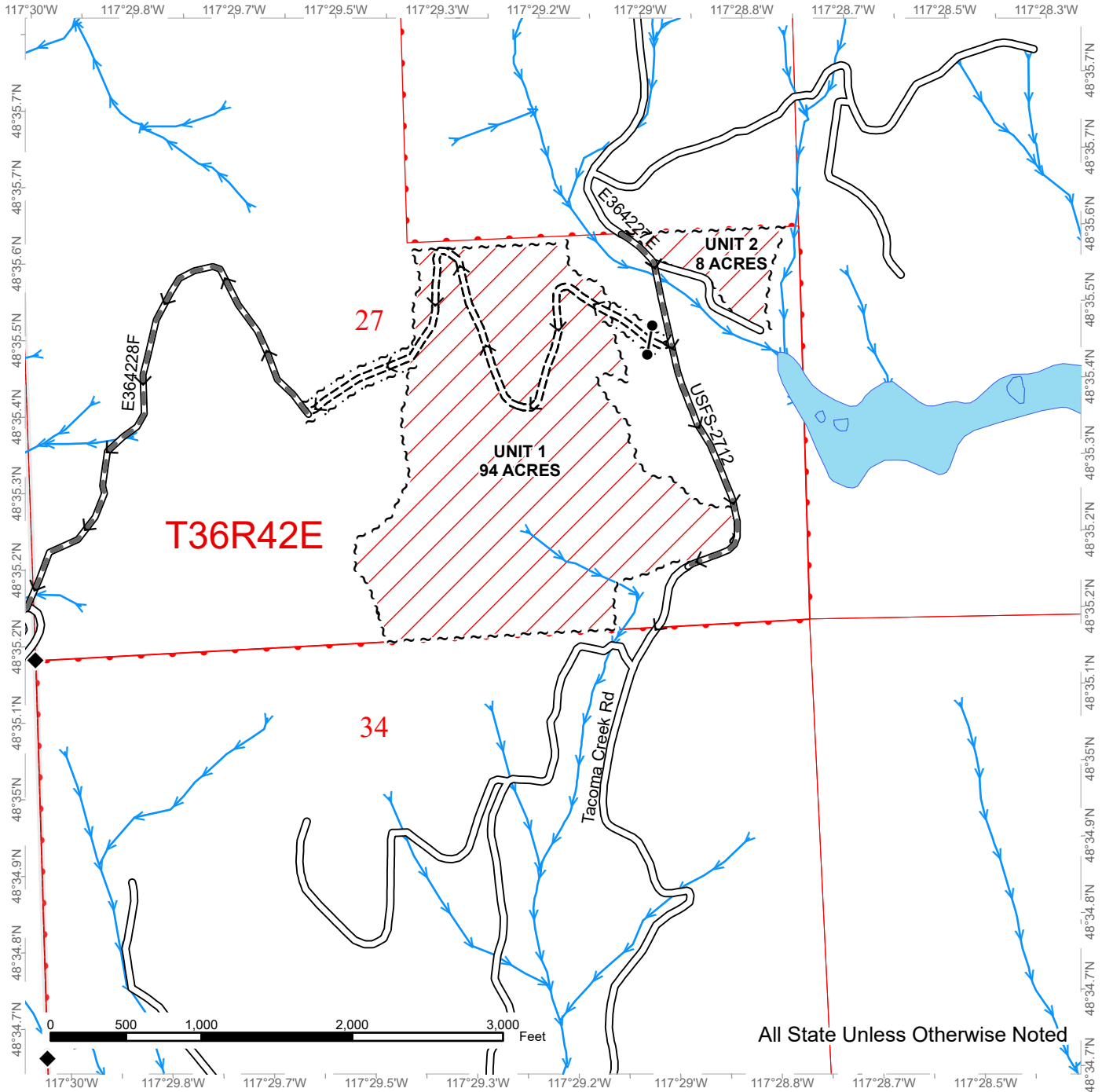
Public Land Survey Sections	Streams
DNR Managed Lands	Rock Pit
Required Pre-Haul Maintenance	Survey Monument



TIMBER SALE MAP

SALE NAME: Q RUFUS SORTS
AGREEMENT #: 30-106090
TOWNSHIP(S): T35R42E, T36R42E
TRUST(S): Common School and Indemnity (3), Normal School (8)

REGION: Northeast Region
COUNTY(S): Pend Oreille, Stevens
ELEVATION RGE: 3480-4360



All State Unless Otherwise Noted

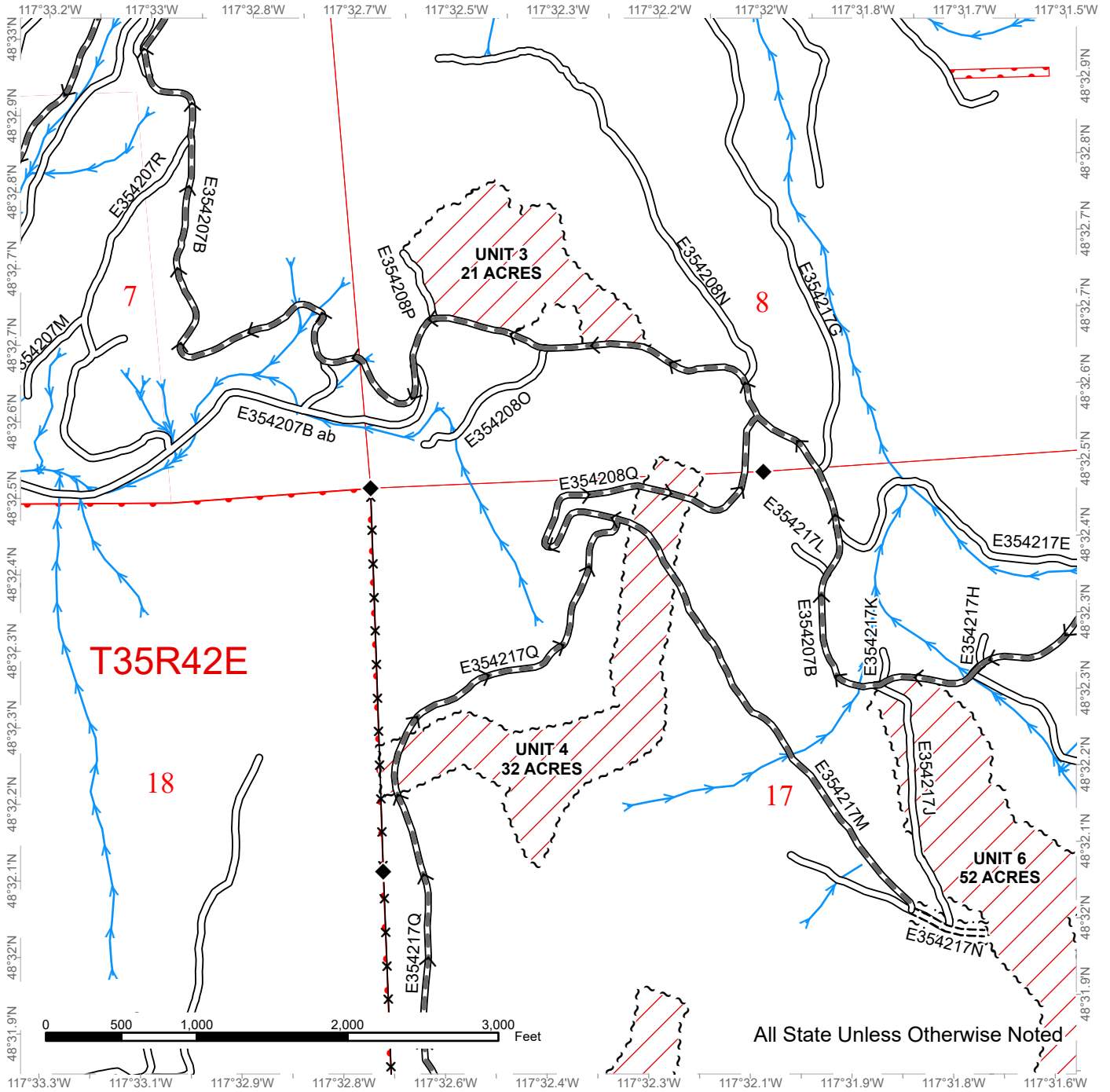
Public Land Survey Sections	Required Pre-Haul Maintenance
DNR Managed Lands	Required Construction
Variable Retention Harvest	Streams
Sale Boundary Tags	Gate
Right of Way Tags = 2 acres	Survey Monument
Existing Roads	



TIMBER SALE MAP

SALE NAME: Q RUFUS SORTS
AGREEMENT #: 30-106090
TOWNSHIP(S): T35R42E, T36R42E
TRUST(S): Common School and Indemnity (3), Normal School (8)

REGION: Northeast Region
COUNTY(S): Pend Oreille, Stevens
ELEVATION RGE: 3480-4360



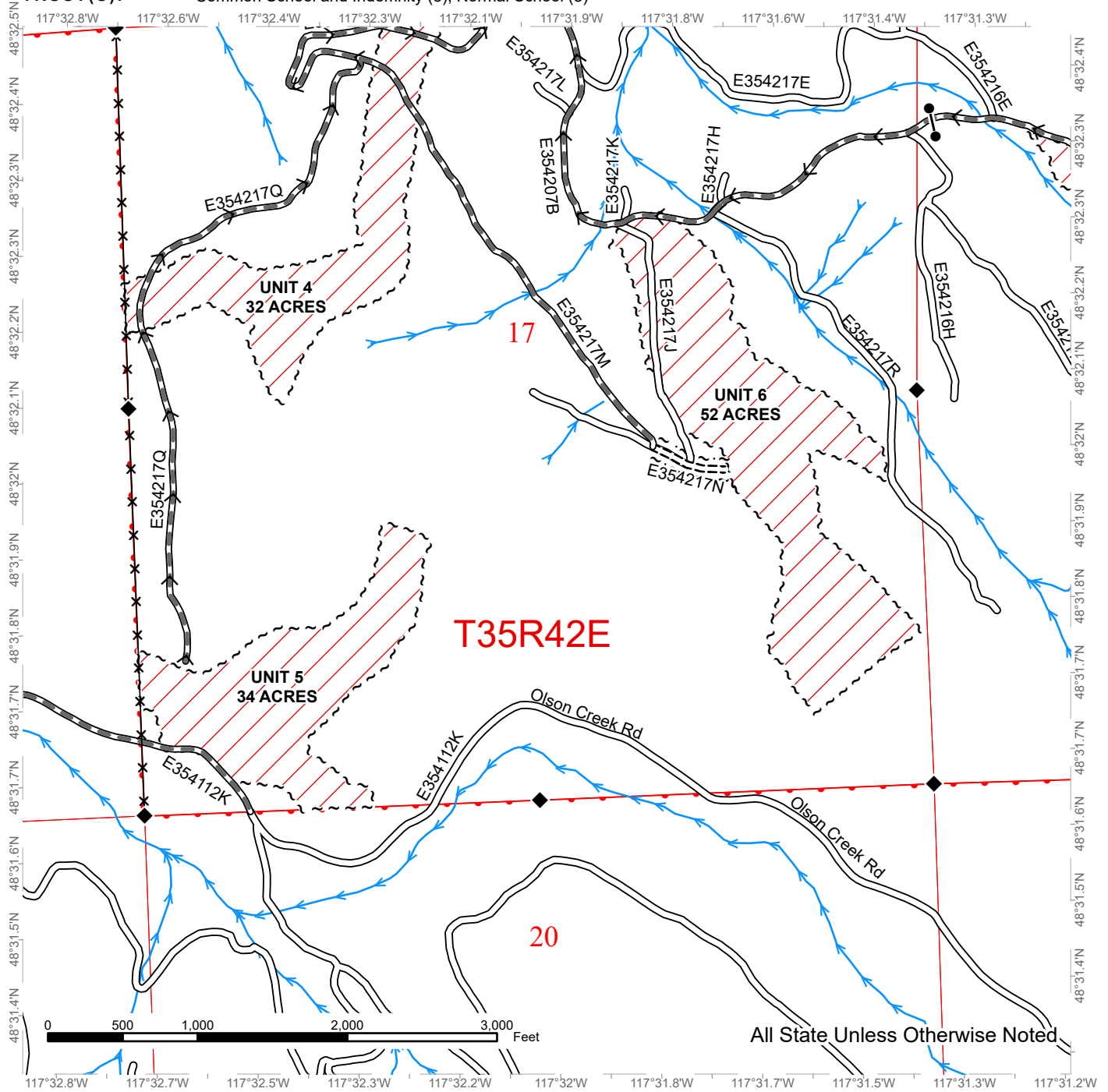
Public Land Survey Sections	Required Pre-Haul Maintenance
DNR Managed Lands	Required Construction
Variable Retention Harvest	Streams
Sale Boundary Tags	Survey Monument
Right of Way Tags = 2 acres	Fence
Existing Roads	



TIMBER SALE MAP

SALE NAME: Q RUFUS SORTS
AGREEMENT #: 30-106090
TOWNSHIP(S): T35R42E, T36R42E
TRUST(S): Common School and Indemnity (3), Normal School (8)

REGION: Northeast Region
COUNTY(S): Pend Oreille, Stevens
ELEVATION RGE: 3480-4360



All State Unless Otherwise Noted

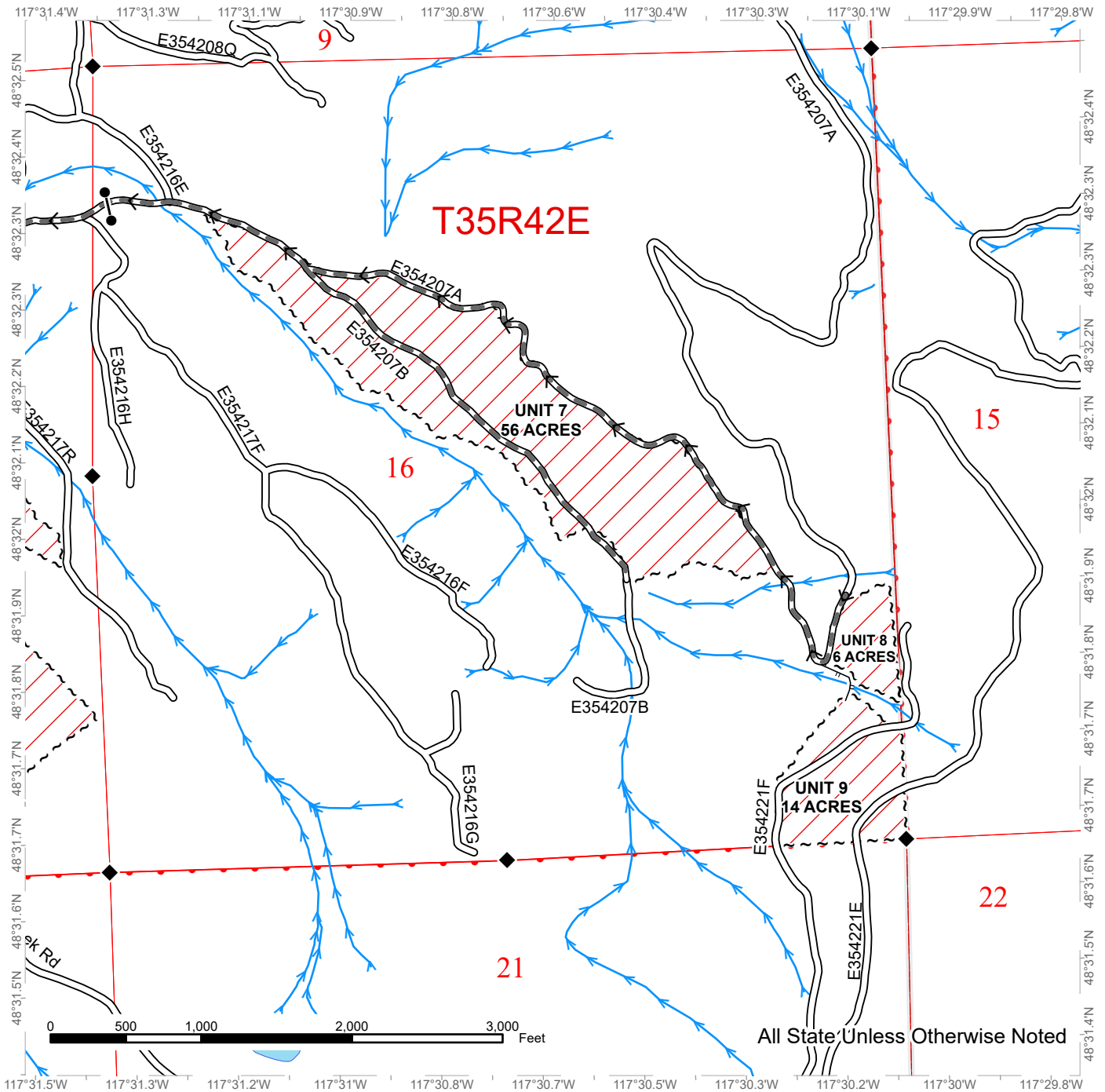
Public Land Survey Sections	Required Pre-Haul Maintenance
DNR Managed Lands	Required Construction
Variable Retention Harvest	Streams
Sale Boundary Tags	Gate
Right of Way Tags = 2 acres	Survey Monument
Existing Roads	Fence



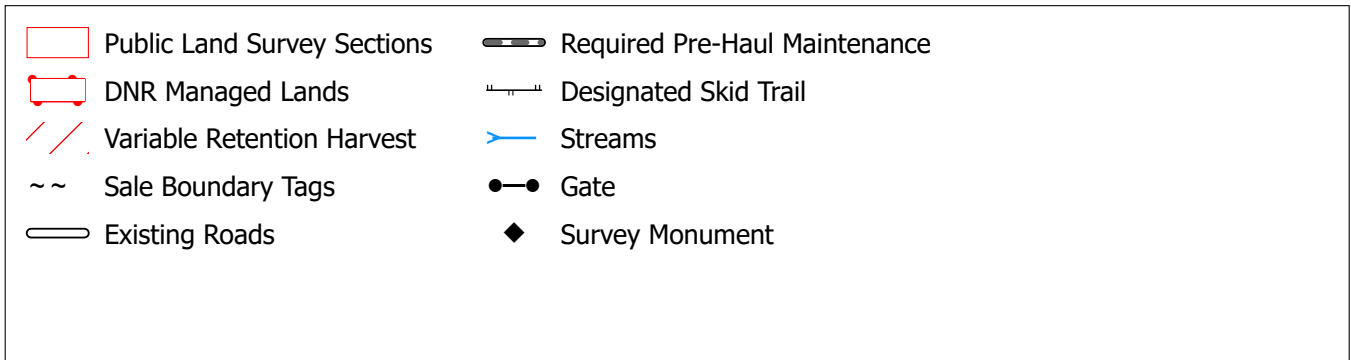
TIMBER SALE MAP

SALE NAME: Q RUFUS SORTS
AGREEMENT #: 30-106090
TOWNSHIP(S): T35R42E, T36R42E
TRUST(S): Common School and Indemnity (3), Normal School (8)

REGION: Northeast Region
COUNTY(S): Pend Oreille, Stevens
ELEVATION RGE: 3480-4360



All State Unless Otherwise Noted



DRIVING MAP

SALE NAME: Q RUFUS SORTS
AGREEMENT#: 30-106090
TOWNSHIP(S): T35R42E, T36R42E
TRUST(S): Common School and Indemnity (3), Normal School (8)

REGION: Northeast Region
COUNTY(S): Pend Oreille, Stevens
ELEVATION RGE: 3480-4360



Map may not be to scale

- Timber Sale Unit
- Haul Route
- Other Route
- Highway
- Rock Pit

Driving Directions:

From the junction of Highway 395 and Highway 20 located in Colville, go east on Highway 20 for 19.1 miles and turn right onto E364219A road, proceed for 1.88 miles and turn right onto E354207A road, proceed for 0.1 miles and turn right onto E354207B road and go for 1.29 miles to reach Unit 3. From Unit 3, proceed east on E354207B road for 0.45 miles and turn right onto E354208Q road, proceed for 0.17 miles to reach Unit 4 and another 1.28 miles to reach Unit 5. From the junction of E354207B and E354208Q roads, go east on E354207B road for 0.43 miles to reach Unit 6 and another 0.57 miles to reach Unit 7. From the junction of E354207A and E354207B roads in Unit 7, go east on E354207A road for 0.93 miles to reach Units 8 & 9.

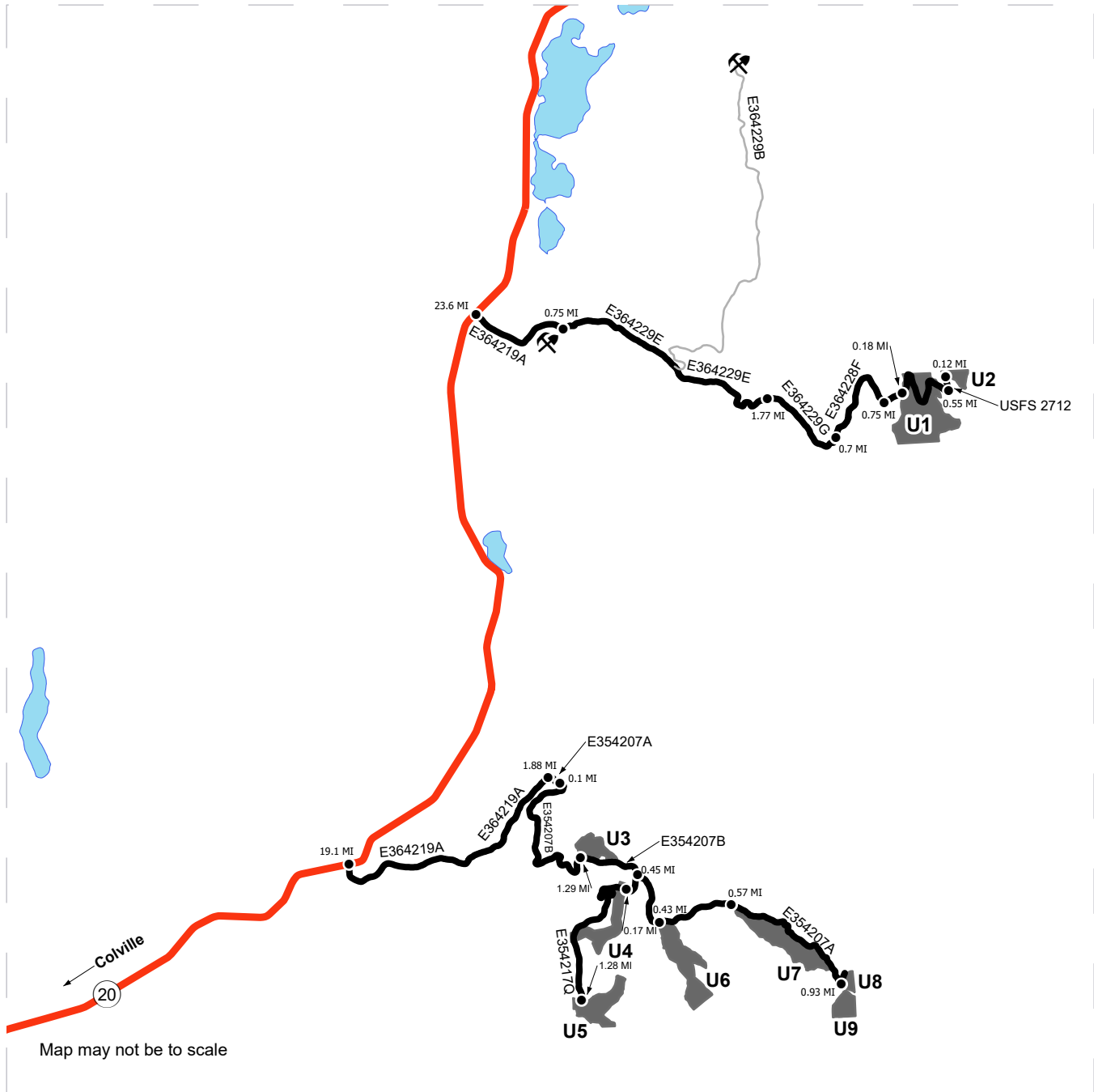
From the junction of Highway 395 and Highway 20 located in Colville, go east on Highway 20 for 23.6 miles and turn right onto E364219A road, proceed for 0.75 miles and turn left onto E364229E road, proceed for 1.77 miles and continue straight to merge onto E364229G road, proceed for 0.7 miles and then turn left onto E364228F road, proceed for 0.75 miles to the end of the drivable road and where the new construction will need to begin, from this point unit 1 is 0.18 miles. From the western boundary in Unit 1, proceed another 0.55 miles on the road to be constructed and turn left onto USFS-2712, proceed for 0.12 miles to reach Unit 2.



DRIVING MAP

SALE NAME: Q RUFUS SORTS
AGREEMENT#: 30-106090
TOWNSHIP(S): T35R42E, T36R42E
TRUST(S): Common School and Indemnity (3), Normal School (8)

REGION: Northeast Region
COUNTY(S): Pend Oreille, Stevens
ELEVATION RGE: 3480-4360



- Timber Sale Unit
- Haul Route
- Other Route
- Highway
- Distance Indicator
- Rock Pit

Driving Directions:

From the junction of Highway 395 and Highway 20 located in Colville, go east on Highway 20 for 19.1 miles and turn right onto E364219A road, proceed for 1.88 miles and turn right onto E354207A road, proceed for 0.1 miles and turn right onto E354207B road and go for 1.29 miles to reach Unit 3. From Unit 3, proceed east on E354207B road for 0.45 miles and turn right onto E354208Q road, proceed for 0.17 miles to reach Unit 4 and another 1.28 miles to reach Unit 5. From the junction of E354207B and E354208Q roads, go east on E354207B road for 0.43 miles to reach Unit 6 and another 0.57 miles to reach Unit 7. From the junction of E354207A and E354207B roads in Unit 7, go east on E354207A road for 0.93 miles to reach Units 8 & 9.

From the junction of Highway 395 and Highway 20 located in Colville, go east on Highway 20 for 23.6 miles and turn right onto E364219A road, proceed for 0.75 miles and turn left onto E364229E road, proceed for 1.77 miles and continue straight to merge onto E364229G road, proceed for 0.7 miles and then turn left onto E364228F road, proceed for 0.75 miles to the end of the drivable road and where the new construction will need to begin, from this point unit 1 is 0.18 miles. From the western boundary in Unit 1, proceed another 0.55 miles on the road to be constructed and turn left onto USFS-2712, proceed for 0.12 miles to reach Unit 2.

