OPEN FILE OF-80-1

DEPARTMENT OF NATURAL RESOURCES

DIVISION OF GEOLOGY AND EARTH RESOURCES

GEOLOGY AND ENERGY RESOURCES OF THE ROSLYN-CLE ELUM AREA

KITTITAS COUNTY, WASHINGTON

By

CHARLES W. WALKER

1980

MAP 2 of 25

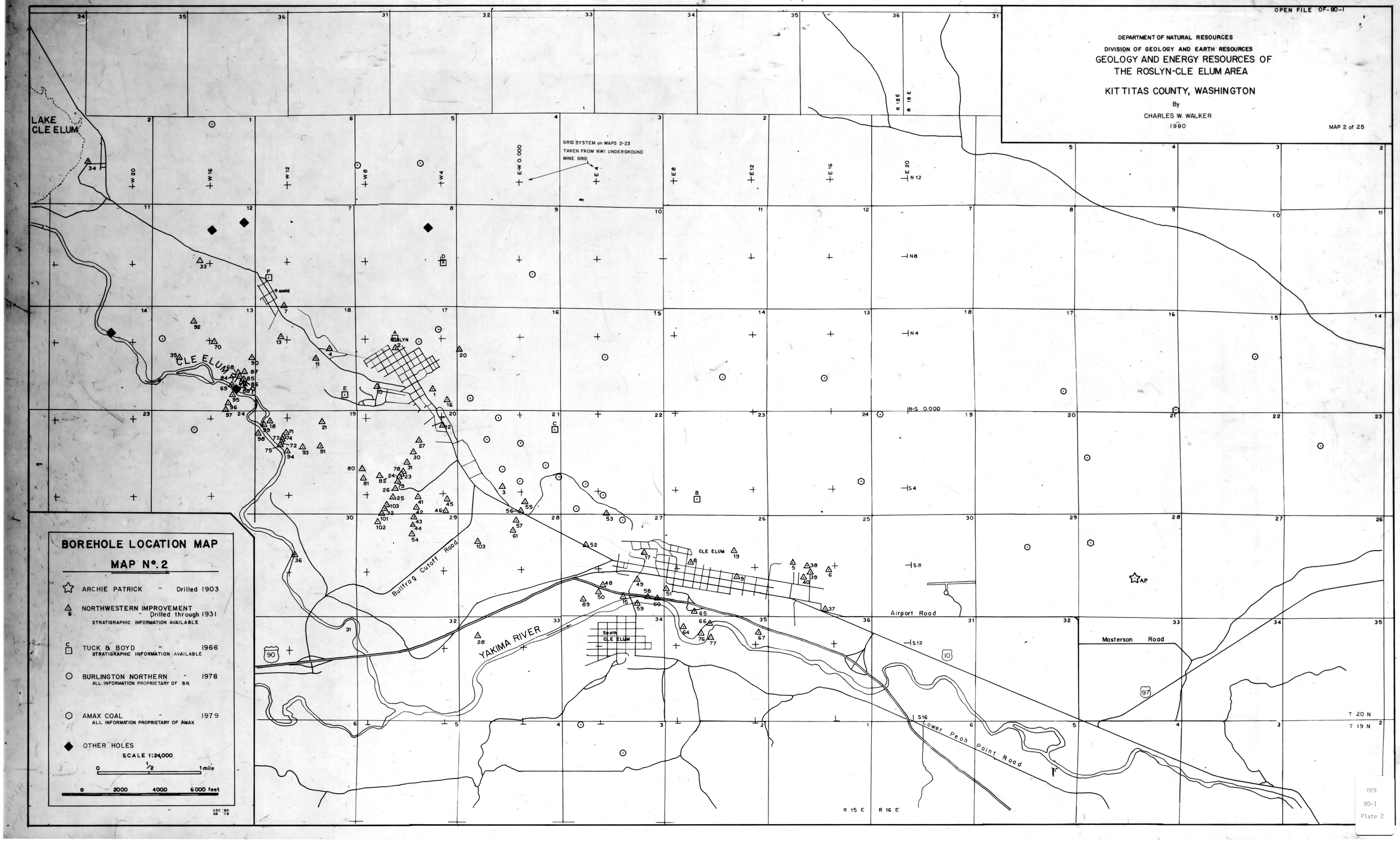

OFR 80-1 Plate 2

OPEN FILE OF-80-1

DEPARTMENT OF NATURAL RESOURCES

DIVISION OF GEOLOGY AND EARTH RESOURCES

GEOLOGY AND ENERGY RESOURCES OF THE ROSLYN-CLE ELUM AREA

KITTITAS COUNTY, WASHINGTON

By

CHARLES W. WALKER

1980

MAP 3 of 25

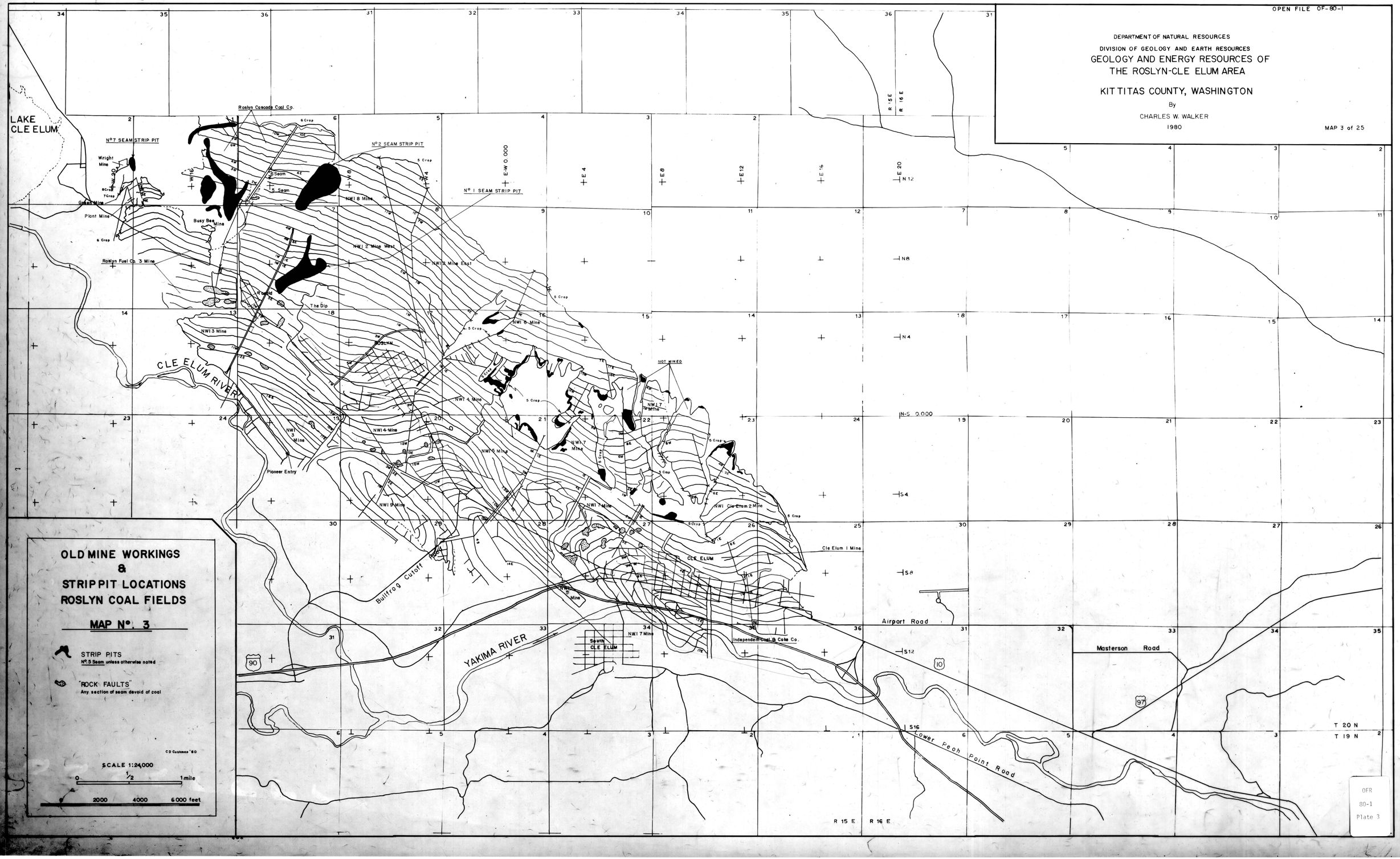

OFR 80-1 Plate 3

OPEN FILE OF-80-1

DEPARTMENT OF NATURAL RESOURCES
DIVISION OF GEOLOGY AND EARTH RESOURCES

GEOLOGY AND ENERGY RESOURCES OF THE ROSLYN-CLE ELUM AREA

KITTITAS COUNTY, WASHINGTON

By
CHARLES W. WALKER
1980

MAP 4 of 25

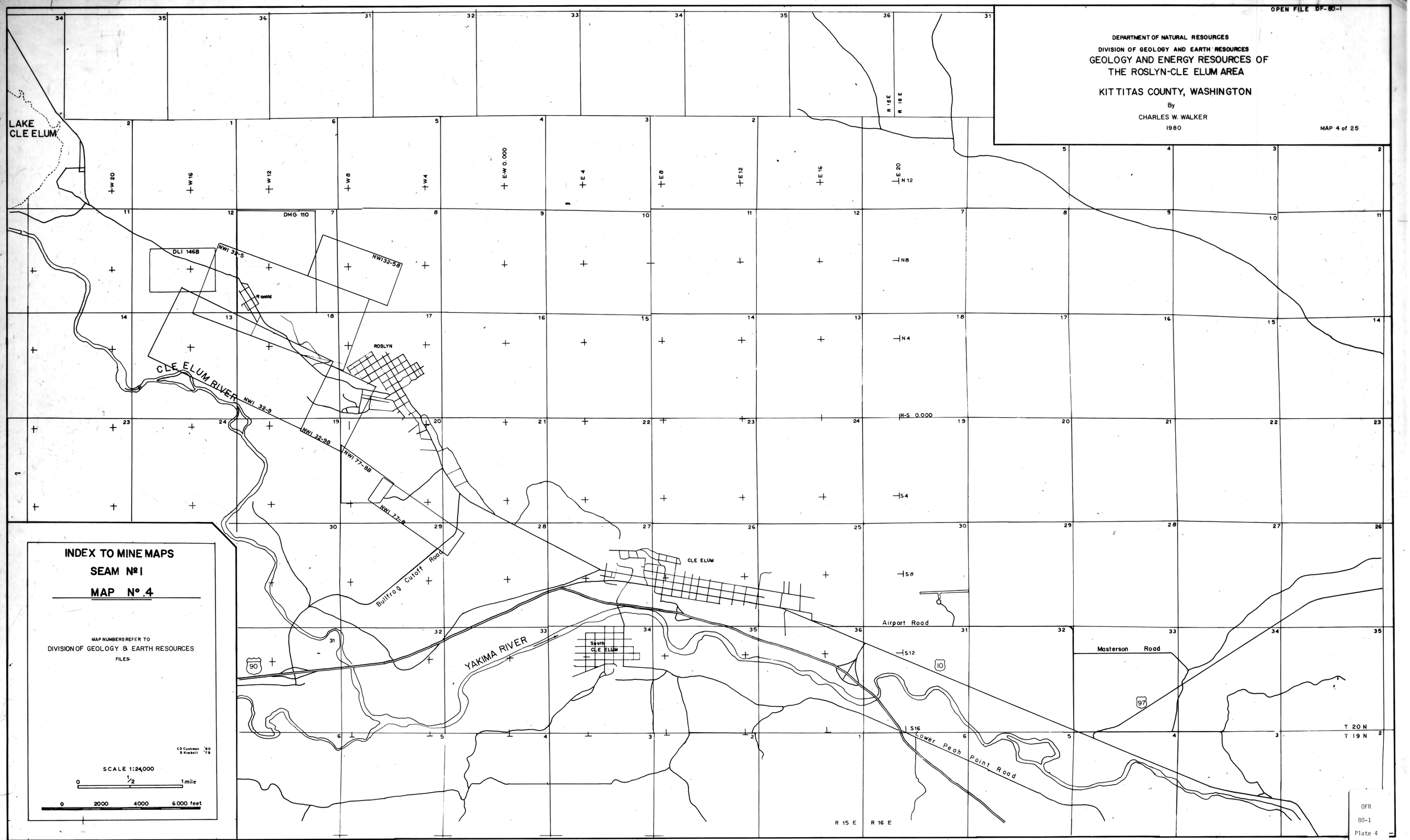

OFR
80-1
Plate 4

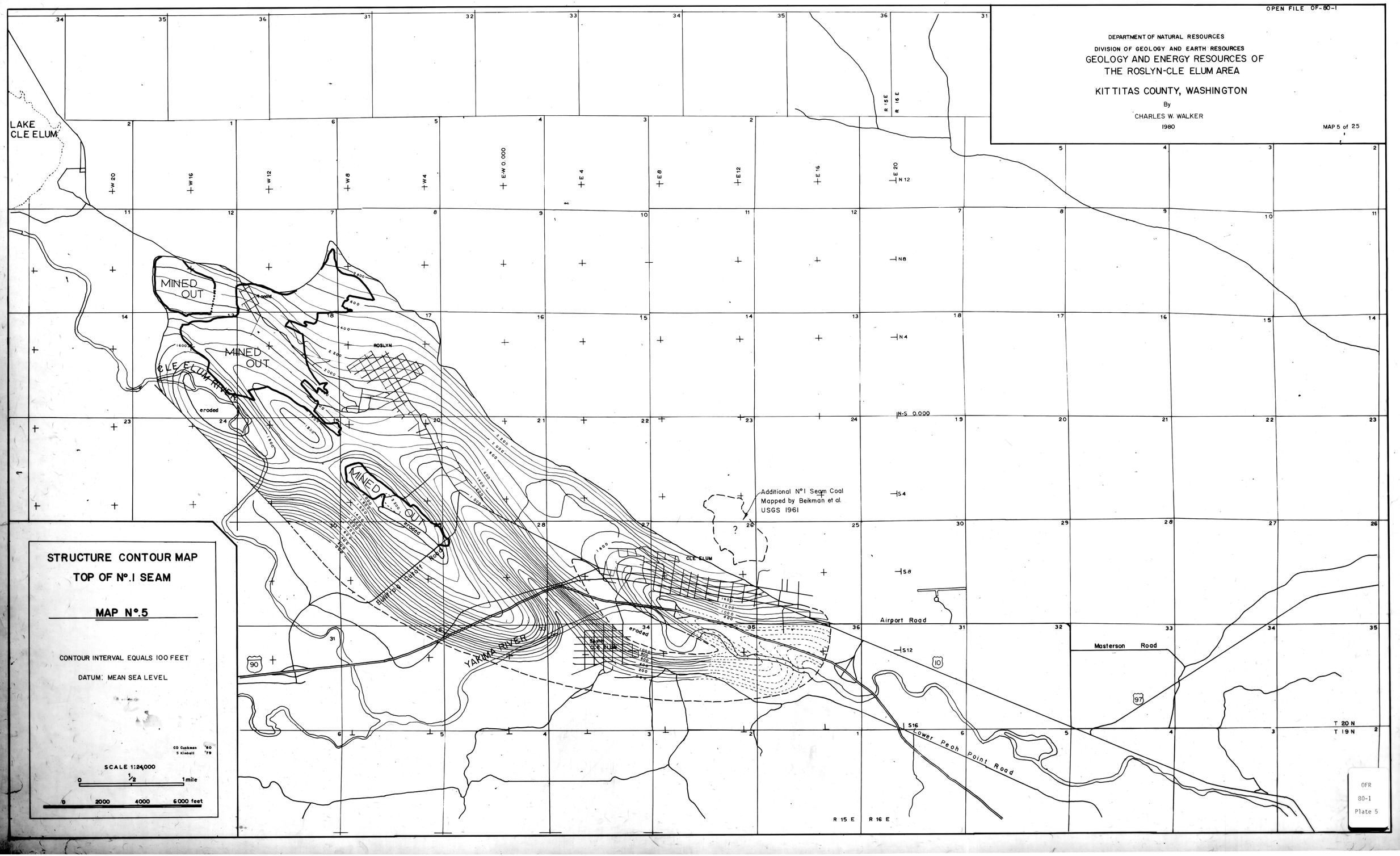
OPEN FILE OF-80-1
DEPARTMENT OF NATURAL RESOURCES
DIVISION OF GEOLOGY AND EARTH RESOURCES
GEOLOGY AND ENERGY RESOURCES OF
THE ROSLYN-CLE ELUM AREA
KITTITAS COUNTY, WASHINGTON
By
CHARLES W. WALKER
1980
MAP 5 of 25
LAKE CLE ELUM
MINED OUT
MINED OUT
MINED OUT
CLE ELUM RIVER
ROSLYN
eroded
Additional N°1 Seam Coal Mapped by Beikman et al. USGS 1961
CLE ELUM
YAKIMA RIVER
Airport Road
Masterson Road
Lower Peoh Point Road
T 20 N
T 19 N
R 15 E
R 16 E
STRUCTURE CONTOUR MAP
TOP OF N°.1 SEAM
MAP N°.5
CONTOUR INTERVAL EQUALS 100 FEET
DATUM: MEAN SEA LEVEL
SCALE 1:24,000
0 1/2 1 mile
0 2000 4000 6000 feet
OFR
80-1
Plate 5

OPEN FILE OF-80-1

DEPARTMENT OF NATURAL RESOURCES

DIVISION OF GEOLOGY AND EARTH RESOURCES

GEOLOGY AND ENERGY RESOURCES OF THE ROSLYN-CLE ELUM AREA

KITTITAS COUNTY, WASHINGTON

By

CHARLES W. WALKER

1980

MAP 6 of 25

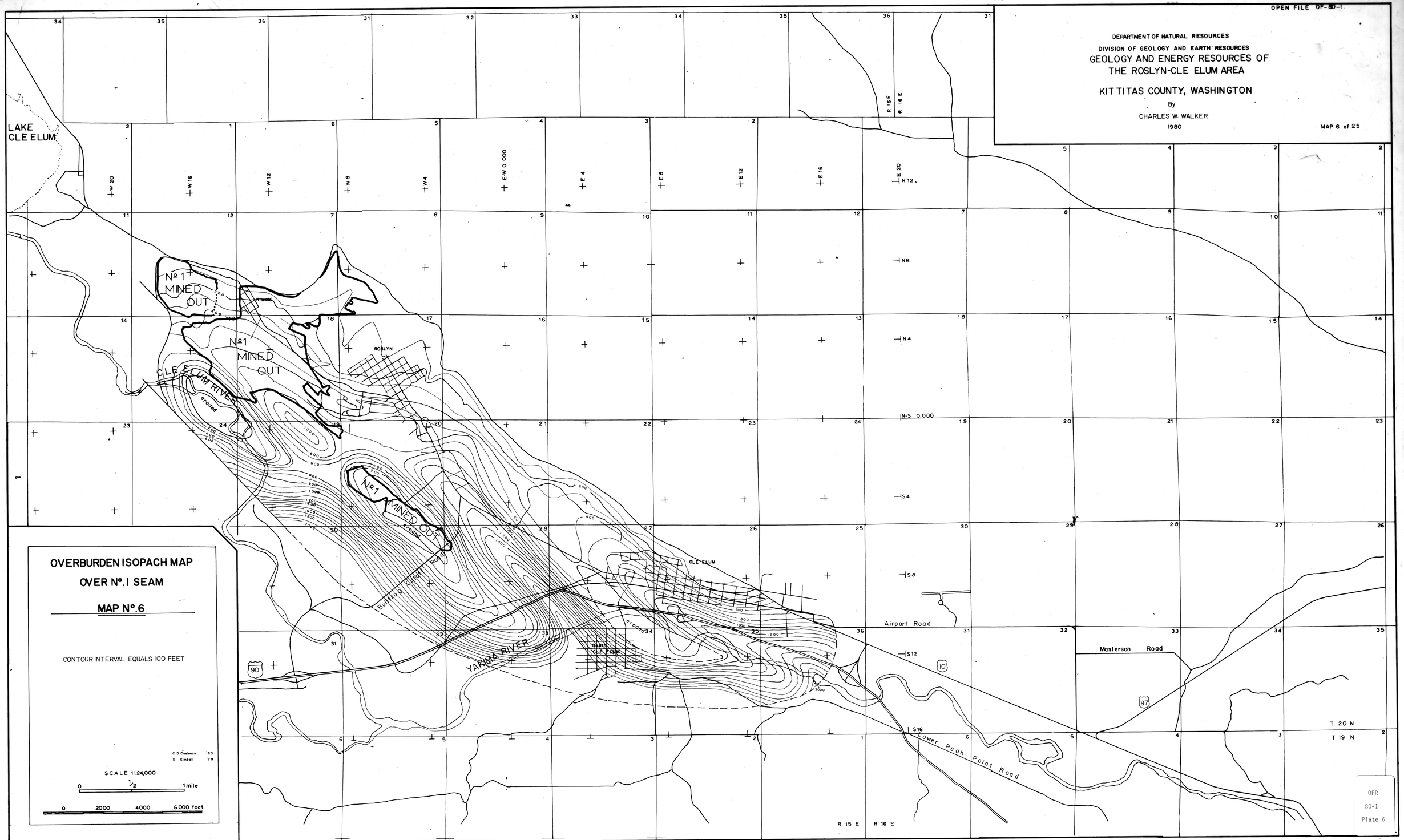

OPEN FILE OF-80-1

DEPARTMENT OF NATURAL RESOURCES

DIVISION OF GEOLOGY AND EARTH RESOURCES

GEOLOGY AND ENERGY RESOURCES OF THE ROSLYN-CLE ELUM AREA

KITTITAS COUNTY, WASHINGTON

By

CHARLES W. WALKER

1980

MAP 7 of 25

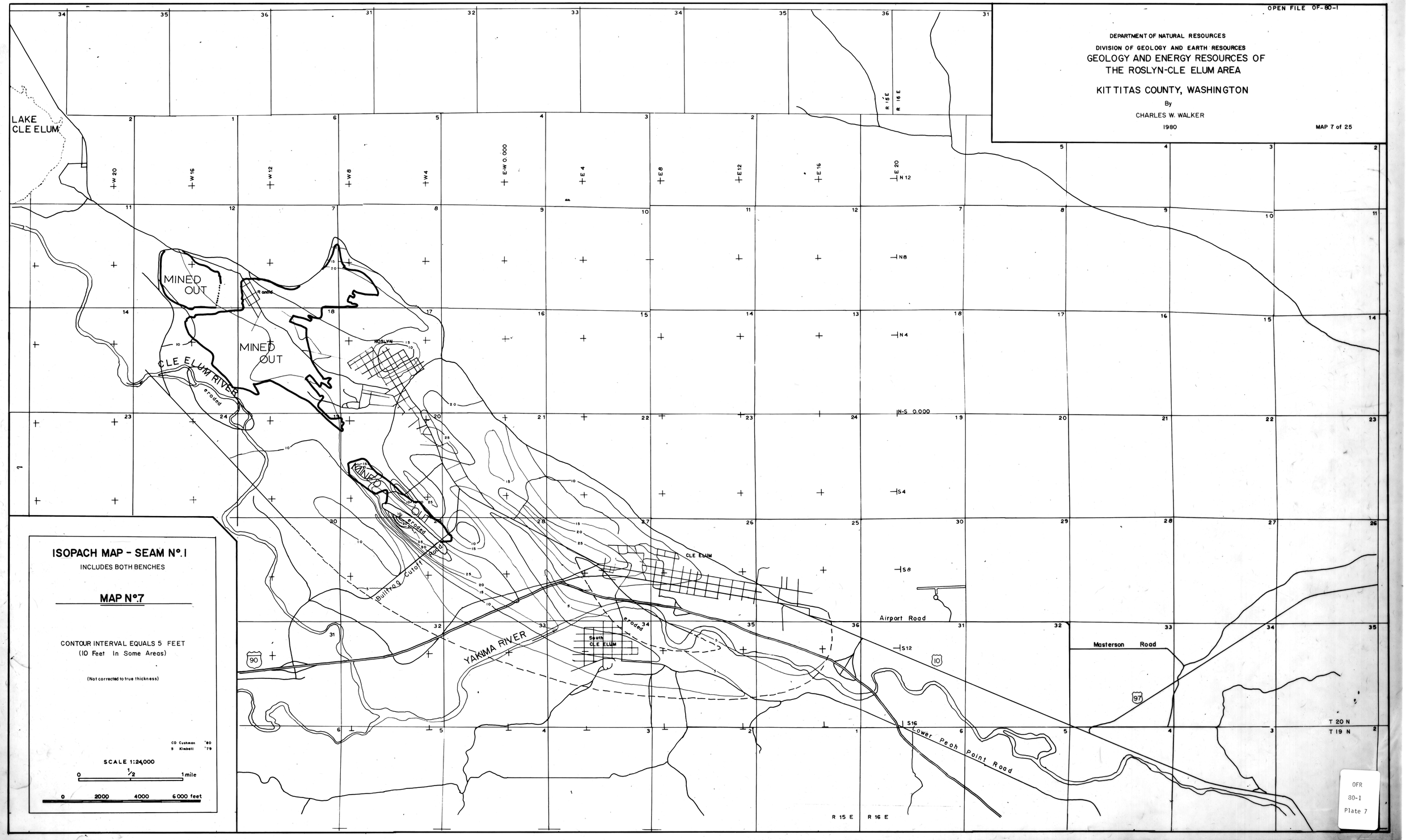

OFR 80-1 Plate 7

OPEN FILE OF-80-1

DEPARTMENT OF NATURAL RESOURCES
DIVISION OF GEOLOGY AND EARTH RESOURCES

GEOLOGY AND ENERGY RESOURCES OF THE ROSLYN-CLE ELUM AREA

KITTITAS COUNTY, WASHINGTON

By
CHARLES W. WALKER
1980
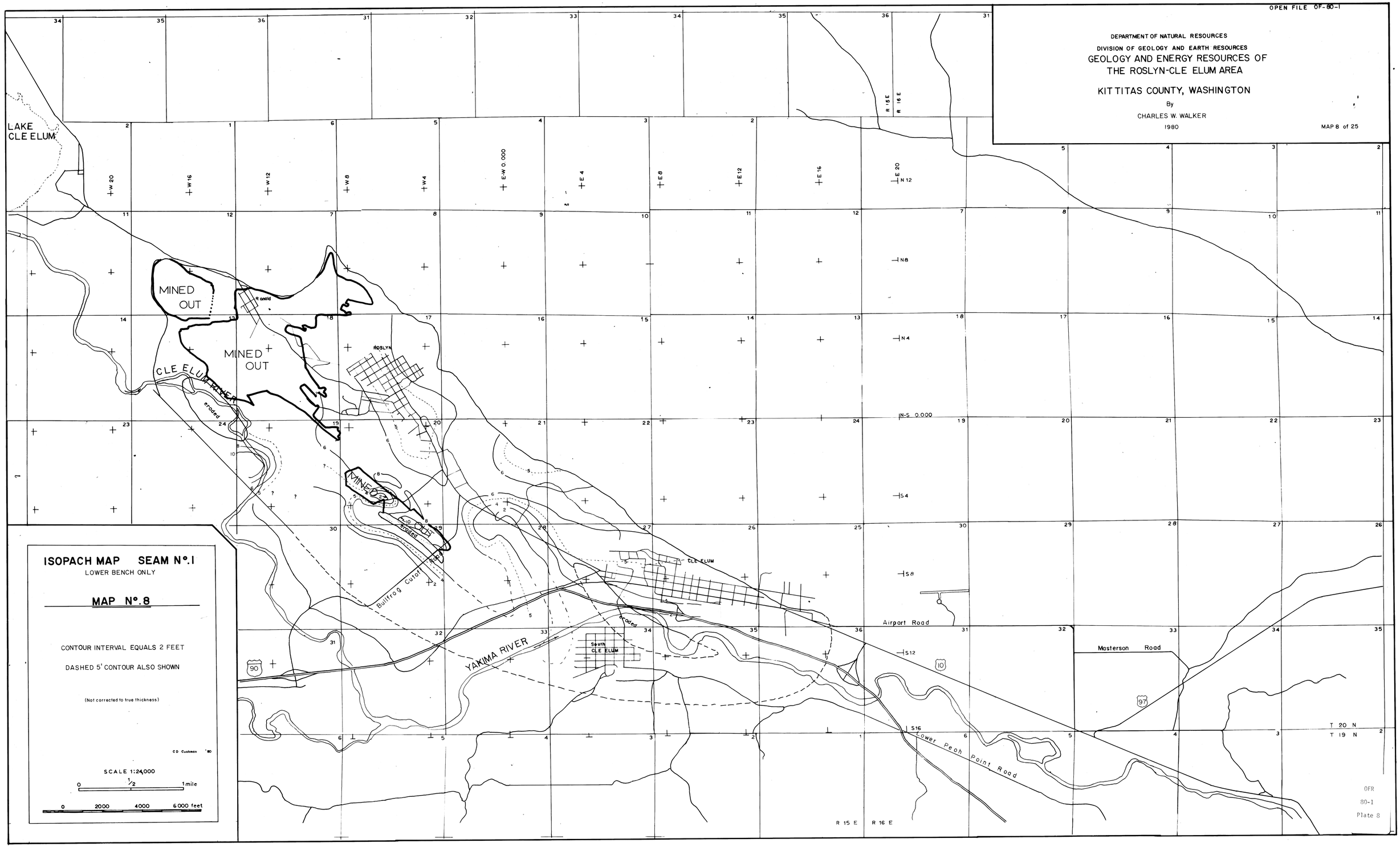
MAP 8 of 25