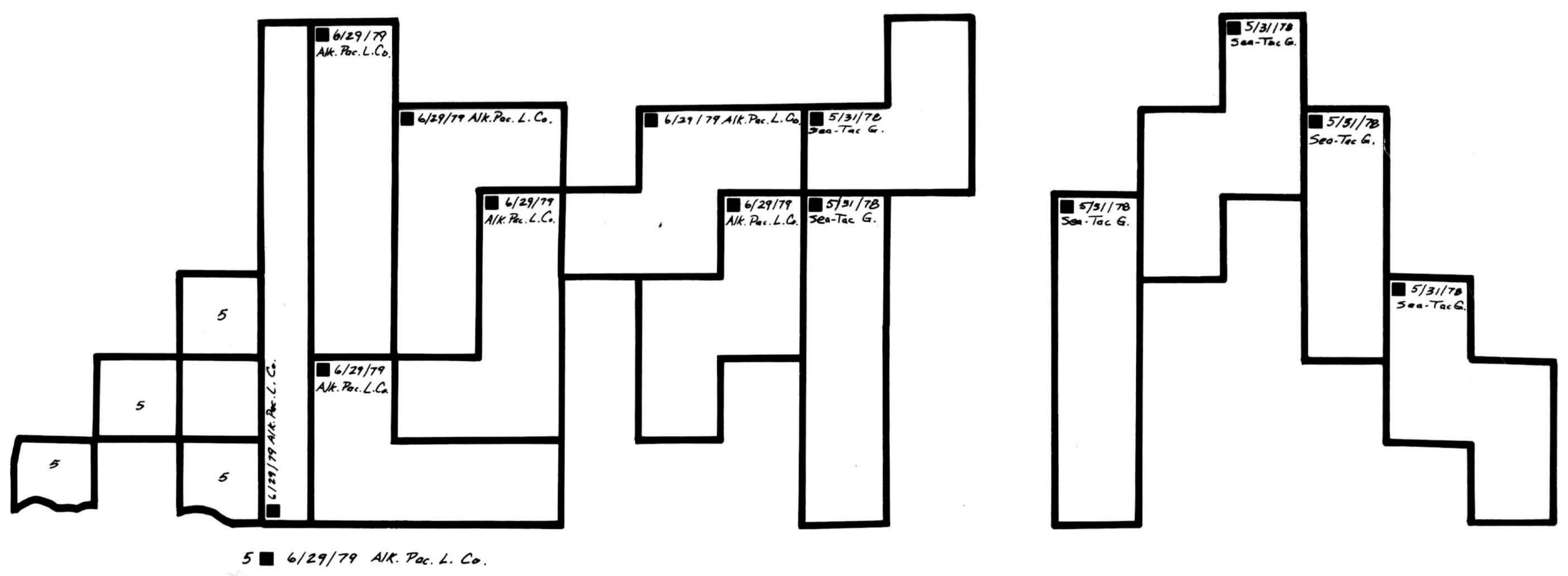

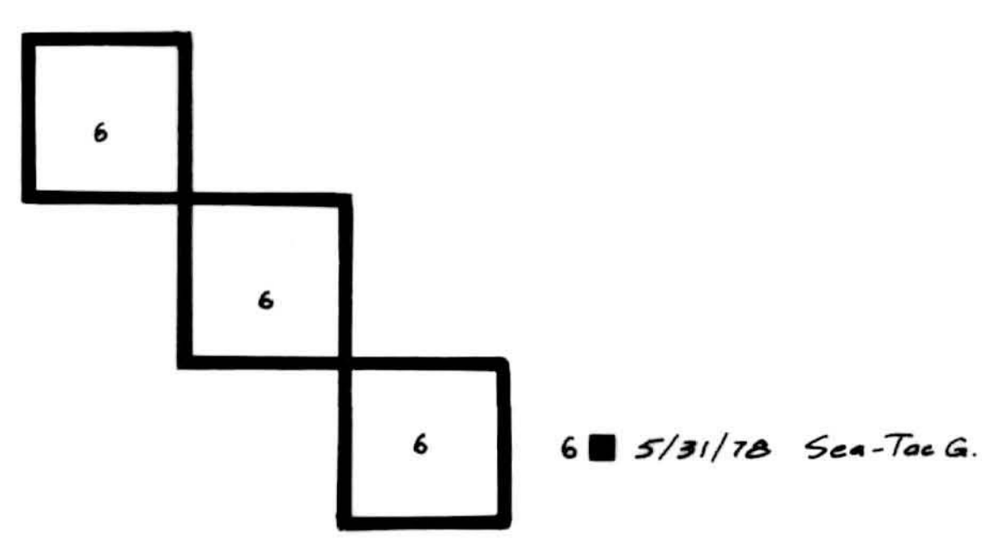

SAMPLE SECTION OF THE

SNOQUALMIE NATIONAL FOREST

LEASE MAP (SHEET 3)

7 ■ 1/31/74 Earth P. Corp.
8 ■ 1/31/74 Thermal Res. Inc.
9 ■ 1/31/74 LVO Corp.
10 ■ 10/30/78 Towne
11 ■ 4/27/78 Towne
12 ■ 4/27/78 Towne
13 ■ 4/27/78 Towne
14 ■ 4/27/78 Towne
15 ■ 11/9/78 Towne
16 ■ 11/9/78 Towne
17 ■ 11/9/78 Towne
18 ■ 10/30/78 Towne

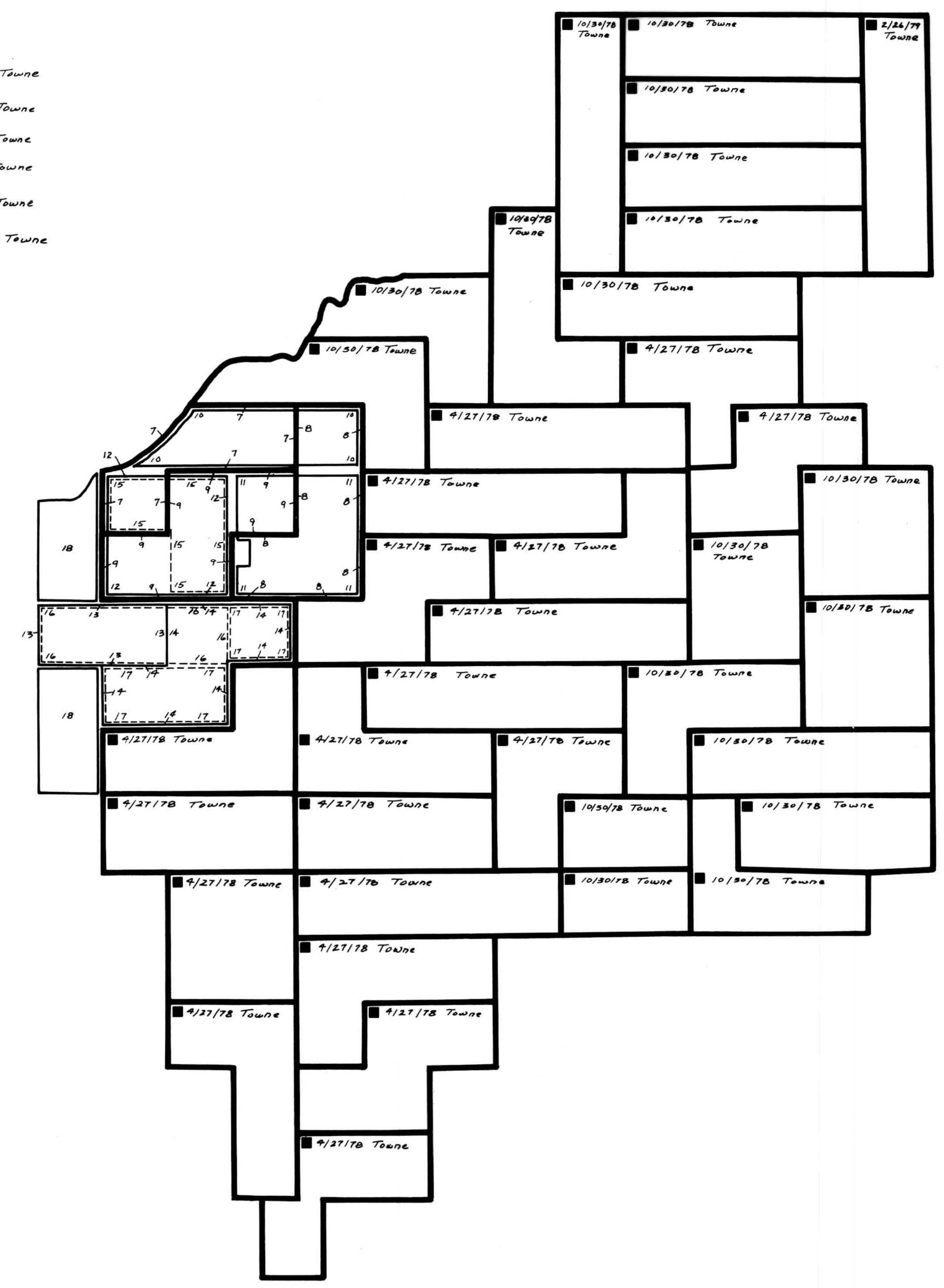

ABBREVIATIONS		APPLICANTS
Alk. Pac, L. Co.		Alaska Pacific Lumber Co.
Amini		Amini, Fariborz
Armour		Armour, L. H., Jr.
ARCO		Atlantic Richfield Co.
Baldwin		Baldwin, Alexander T., Jr.
Becker		Becker, S. M.
Bernhard		Bernhard, Robert
Bowers		Bowers, Alexander S.
Bunn,F.		Bunn, Frances B.
Bunn,R.		Bunn, Robert
Burling. N.		Burlington Northern, Inc.
Cal. Geo.		California Geothermal Inc.
Cascade G.		Cascade Geothermal
Chevron		Chevron Oil Co.
Cochran		Cochran, Richard D.
Darlington		Darlington, Henry Jr.
Davis		Davis, Edward S., Robert B., Richard B.
DELTA		Delta Funds Inc.
Douglas		Douglas, William C.
Earth Power		Earth Power Corp.
Engy. Prt.		Energy Partners, 1974
Finn		Finn, Anthony F. X.
Foley		Foley, William B.
Franc. R.		Francana Resources, Inc.
Gregg		Gregg, Michael A.
Hawth.	Oil	Hawthorn Oil Co.
Herren		Herren, Rodman
Huseman		Huseman, Chas. W., Sr.
Kramer		Kramer, Terry Allen
LVO	LVO	Corp.
MacCall		MacCall, L.G.
Markley		Markley, Rodney
Moffitt G.		Moffitt, George W., Jr.
Moffitt N.		Moffitt, Nancy J.
Pac. Engy.		Pacific Energy Corp.
Phillips, H.		Phillips, H. H. S.
Phil!ips		Phillips Petroleum Co.
Runnells		Runnells, John S.
Sea-Tac. G.		Sea-Tac Geothermal
Sheibe		Sheibe, Paul
Ther. Res.		Thermal Resources Inc.
Tikka		Tikka, Elton G.
Towne		Towne, E. B., Jr.
Union Oil		Union Oil Co. of California
Waters		Waters, George W.

INDEX MAP TO

WASHINGTON STATE GEOTHERMAL LEASING STATUS JANUARY 1981

Open File Report No. 80-10
4 Maps

KEY

■ date-applicant - APPLIED

☒ date-GRANTED

▲ date-WITHDRAWN

● date-REJECTED

SCALE 1/2" = I MILE

1 0 1 2 3 4 5 MILES

1:126,730

Compiled By R. Gordon Bloomquist Ph.D.

N

Sheet 1-INDEX MAP
Sheet 2-GIFFORD PINCHOT NATIONAL FOREST
Sheet 3-SNOQUALMIE NATIONAL FOREST
Sheet 4-MT. BAKER NATIONAL FOREST
Sheet 5-OKANOGAN NATIONAL FOREST

47°00'
46°30'
122°00'
121°30'
121°00'

WASHINGTON
DEPARTMENT OF NATURAL RESOURCES
DIVISION OF GEOLOGY AND EARTH RESOURCES

PREPARED IN COOPERATION WITH THE
WASHINGTON STATE ENERGY OFFICE AND THE OREGON INST. OF TECHNOLOGY

OPEN FILE OF 80-10
SHEET 2 OF 5

122° 30'   122° 00'   121° 30'

46° 30'

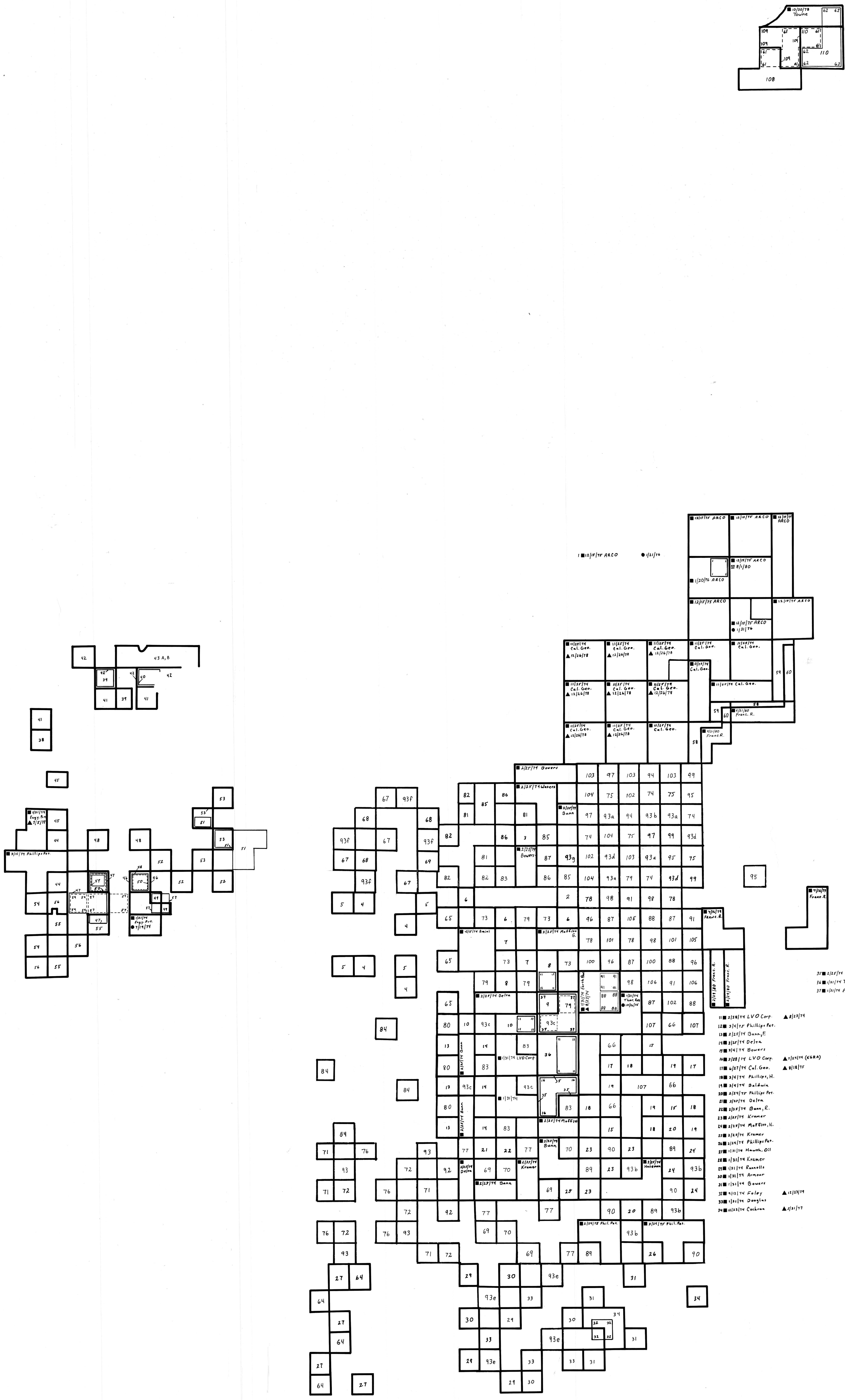

1 ■ 12/15/75 ARCO ● 1/21/76

38 ■ 2/14/74 Energy Part. ▲ 4/14/76
39 ■ 1/31/74 Phillips Pet.
40 ■ 1/31/74 Phillips Pet.
41 ■ 2/15/74 Energy Part. ▲ 7/5/77
42 ■ 2/22/74 Calif. Geo. ▲ 6/27/74
43A ■ 2/22/74 Calif. Geo. ▲ 6/27/74
43B ■ 6/27/74 Calif. Geo. ▲ 12/18/74
44 ■ 1/31/74 Burling. N.
45 ■ 3/15/74 Phillips Pet.
46 ■ 1/31/74 Energy Part. ● 7/19/74
47 ■ 1/31/74 Energy Part. ● 7/19/74
48 ■ 1/31/74 Burling. N.
49 ■ 1/31/74 Burling. N.
50 ■ 10/31/74 Finn ▲ 5/16/77
51 ■ 1/31/74 Energy Part. ▲ 7/5/77
52 ■ 1/31/74 Burling. N.
53 ■ 1/31/74 Burling. N.
54 ■ 2/22/74 Calif. Geo. ▲ 6/27/74
55 ■ 2/22/74 Calif. Geo. ▲ 6/27/74
56 ■ 2/22/74 Calif. Geo. ▲ 6/27/74
57 ■ 1/31/74 Pac. Engy. ● 7/19/74

58 ■ 2/29/80 Franc. R.
59 ■ 2/29/80 Franc. R.
60 ■ 4/21/80 Franc. R.
61 ■ 1/31/74 LVO Corp.
62 ■ 1/31/74 Ther. Res. ● 11/1/78
63 ■ 1/31/74 Earth Pow. ▲ 8/23/74
64 ■ 1/31/74 Kramer, T.
65 ■ 1/31/74 Phillips, H.
66 ■ 1/31/74 Runnels
67 ■ 1/31/74 Armour
68 ■ 1/31/74 Becker
69 ■ 1/31/74 Bernhard

2 ■ 2/22/74 Cal. Geo.
3 ■ 2/25/74 Bunn
4 ■ 1/31/74 Gregg ▲ 9/11/75
5 ■ 1/31/74 Amini ● 3/14/74
6 ■ 2/25/74 Waters
7 ■ 2/25/74 Moffitt, G.
8 ■ 2/25/74 Davis
9 ■ 2/25/74 DELTA
10 ■ 2/25/74 Bowers

35 ■ 2/25/74 Huseman ● 7/17/74 (KGRA)
36 ■ 1/31/74 Thermal Res. ▲ 10/13/75
37 ■ 1/31/74 Earth Power ▲ 10/6/75

11 ■ 2/28/74 LVO Corp. ▲ 8/23/74
12 ■ 3/4/75 Phillips Pet.
13 ■ 2/25/74 Bunn, F.
14 ■ 2/25/74 Delta
15 ■ 3/4/74 Bowers
16 ■ 2/28/74 LVO Corp. ▲ 7/24/74 (KGRA)
17 ■ 6/27/74 Cal. Geo. ▲ 8/18/75
18 ■ 3/4/74 Phillips, H.
19 ■ 3/4/74 Baldwin
20 ■ 2/24/75 Phillips Pet.
21 ■ 2/25/74 Delta
22 ■ 2/25/74 Bunn, R.
23 ■ 2/25/74 Kramer
24 ■ 2/25/74 Moffitt, N.
25 ■ 2/25/74 Kramer
26 ■ 2/24/74 Phillips Pet.
27 ■ 1/31/74 Hawth. Oil
28 ■ 1/31/74 Kramer
29 ■ 1/31/74 Runnells
30 ■ 1/31/74 Armour
31 ■ 1/31/74 Bowers
32 ■ 9/13/74 Foley ▲ 12/23/79
33 ■ 1/31/74 Douglas
34 ■ 12/23/74 Cochran ▲ 5/31/77

70 ■ 1/31/74 Bunn, R.
71 ■ 1/31/74 Bunn, F.
72 ■ 1/31/74 DELTA
73 ■ 1/31/74 DELTA
74 ■ 1/31/74 Waters
75 ■ 1/31/74 Waters
76 ■ 1/31/74 DELTA
77 ■ 1/31/74 Bunn, F.
78 ■ 1/31/74 Bernhard
79 ■ 1/31/74 Bowers
80 ■ 1/31/74 Herren
81 ■ 1/31/74 Herren
82 ■ 1/31/74 Herren
83 ■ 1/31/74 Armour
84 ■ 1/31/74 Baldwin
85 ■ 1/31/74 Markley
86 ■ 1/31/74 Markley
87 ■ 1/31/74 Scheibe
88 ■ 1/31/74 Scheibe
89 ■ 1/31/74 Kramer
90 ■ 1/31/74 Hawth. Oil
91 ■ 1/31/74 Darlington
92 ■ 1/31/74 Bunn, R.
93 ■ 1/31/74 DELTA
93a ■ 1/31/74 Davis
93b ■ 1/31/74 Herren
93c ■ 1/31/74 MacCall
93d ■ 1/31/74 Davis
93e ■ 1/31/74 Armour
93f ■ 1/31/74 Armour
93g ■ 2/25/74 Bowers
93h ■ 2/25/74 Bunn, R.
94 ■ 6/27/74 Cal. Geo.
95 ■ 6/27/74 Cal. Geo. ▲ 12/26/78
96 ■ 6/27/74 Cal. Geo. ▲ 12/26/78
97 ■ 6/27/74 Cal. Geo. ▲ 12/26/78
98 ■ 6/27/74 Cal. Geo. ▲ 12/26/78
99 ■ 6/27/74 Cal. Geo. ▲ 12/26/78
100 ■ 6/27/74 Cal. Geo. ▲ 12/26/78
101 ■ 6/27/74 Cal. Geo. ▲ 12/26/78
102 ■ 6/27/74 Cal. Geo. ▲ 12/26/78
103 ■ 6/27/74 Cal. Geo. ▲ 12/26/78
104 ■ 6/27/74 Cal. Geo. ▲ 12/26/78
105 ■ 6/27/74 Cal. Geo. ▲ 12/26/78
106 ■ 6/27/74 Cal. Geo. ▲ 12/26/78
107 ■ 2/24/75 Phillips ⊠ 8/1/80
108 ■ 4/27/78 Towne ● 11/2/78
109 ■ 4/27/78 Towne ● 11/2/78
110 ■ 4/27/78 Towne

46° 00'

45° 30'

122° 30'   122° 00'   121° 30'

WASHINGTON STATE
GEOTHERMAL LEASING STATUS
JAN., 1981

TUBE
QE175
A3
O6
80-10

WASHINGTON
DEPARTMENT OF NATURAL RESOURCES
DIVISION OF GEOLOGY
AND EARTH RESOURCES

PREPARED IN COOPERATION WITH THE
WASHINGTON STATE ENERGY OFFICE AND THE OREGON INST. OF TECHNOLOGY

OPEN FILE OF 80-10
SHEET 3 OF 5

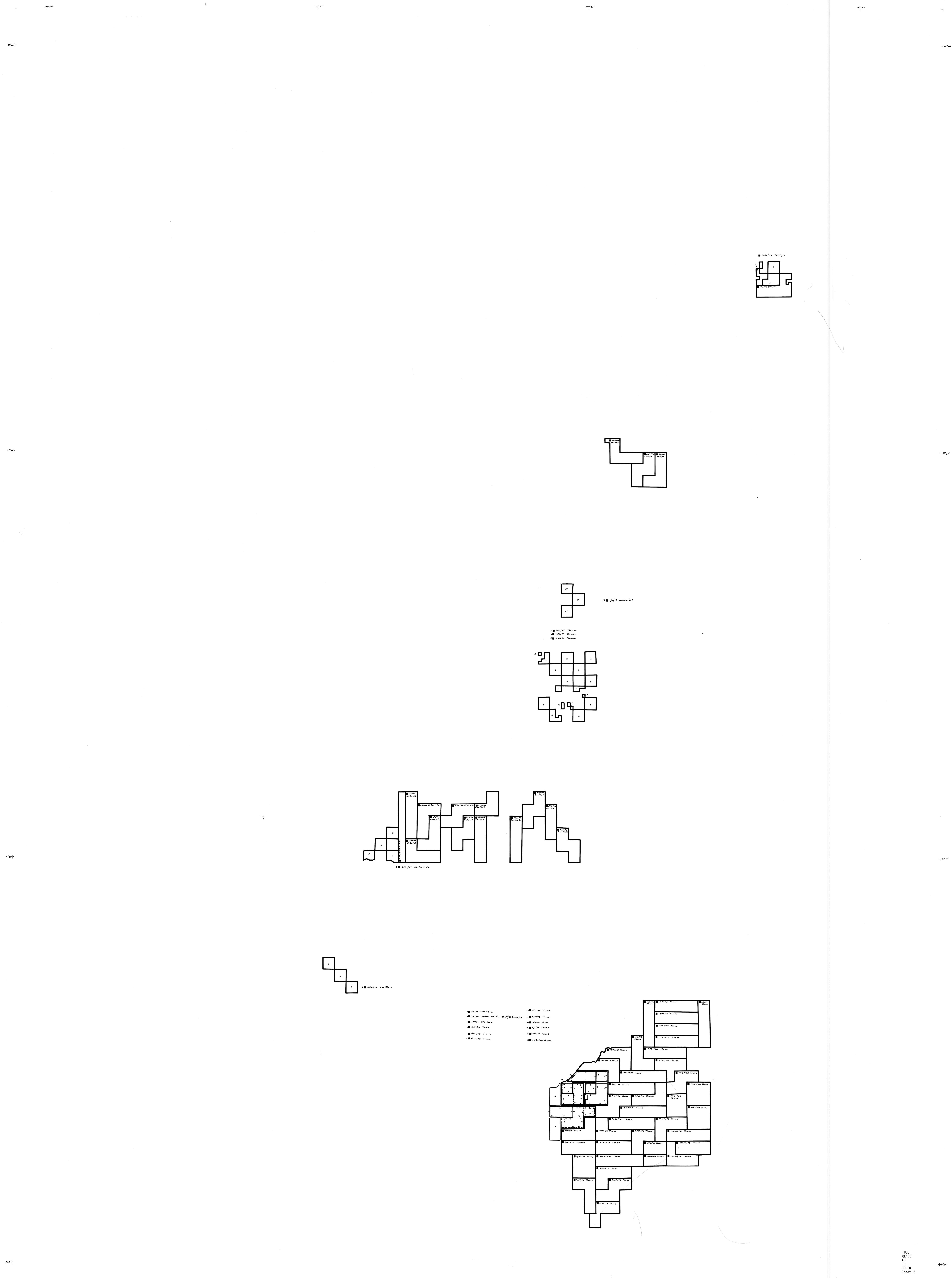

TUBE
QE175
A3
O6
80-10
Sheet 3

WASHINGTON STATE GEOTHERMAL LEASING STATUS JAN. 1981

WASHINGTON
DEPARTMENT OF NATURAL RESOURCES
DIVISION OF GEOLOGY
AND EARTH RESOURCES

PREPARED IN COOPERATION WITH THE
WASHINGTON STATE ENERGY OFFICE AND THE OREGON INST. OF TECHNOLOGY

WASHINGTON STATE
GEOTHERMAL LEASING STATUS
JAN. 1981

TUBE
OE175
A3
06

OPEN FILE OF 80-10
SHEET 4 OF 5

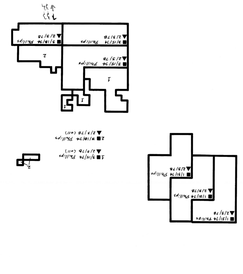

WASHINGTON DEPARTMENT OF NATURAL RESOURCES
DIVISION OF GEOLOGY AND EARTH RESOURCES

PREPARED IN COOPERATION WITH THE
OREGON INSTITUTE OF TECHNOLOGY AND THE WASHINGTON STATE ENERGY OFFICE

OPEN FILE OF -18-19
SHEET 5 OF 5

WASHINGTON STATE
GEOTHERMAL LEASING STATUS
JAN. 1981

T10E
R13E
32
06-10
Sheet 5