




RECHARGE MAP FOR WESTERN SNOHOMISH COUNTY

-  **ZONE OF RECHARGE**
WHERE PERMEABLE SANDS AND GRAVELS WITH SHALLOW SLOPE GRADIENT THESE AREAS ARE TRAPS FOR SURFACE WATER TO PERCOLATE INTO THE UNDERLYING AQUIFER.
-  **ZONE OF DISCHARGE**
THESE ARE AREAS OF STEEP SLOPE GRADIENT AND OR AREAS WHERE IMPERMEABLE MATERIAL THAT UNDERLIES THE AQUIFER IS EXPOSED AT THE SURFACE.
-  AREAS WELL ABOVE THE WATER TABLE AND SEPARATED FROM IT BY IMPERMEABLE MATERIAL. THESE AREAS, DURING PEAK RAINY PERIODS, MAY COLLECT STANDING SURFACE WATER.

SCALE 1:24,000
MAP BY EDWARD CAPPS MAY 1, 1929

