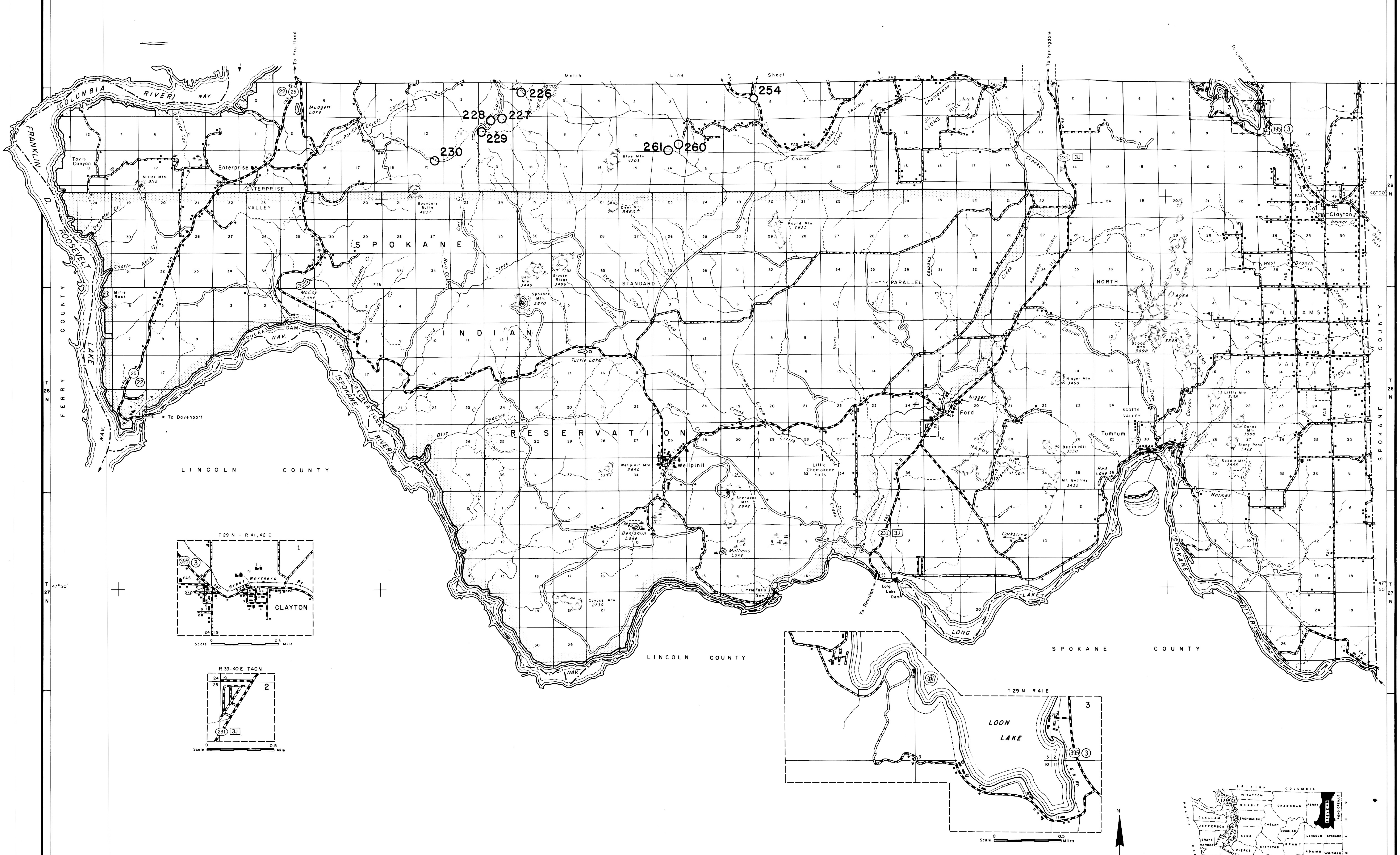

LEGEND

TRAIL OR PRIMITIVE ROAD
PROJECTED ROAD
UNIMPROVED ROAD
GRADED AND DRAINED ROAD
GRAVEL SURFACED ROAD
BITUMINOUS SURFACED ROAD
CEMENT OR ASPHALTIC CONCRETE ROAD
MULTIPLE LANE ROAD
DIVIDED HIGHWAY
FAI FEDERAL AID INTERSTATE
FAP FEDERAL AID PRIMARY
FAS FEDERAL AID SECONDARY
END OF FEDERAL AID ROUTE
INTERSTATE HIGHWAY NUMBER
U.S. HIGHWAY NUMBER
STATE SIGN ROUTE NUMBER
STATE LEGISLATIVE ROUTE NUMBER
MILEAGE BETWEEN POINTS
CLOVER LEAF
HIGHWAY BRIDGE (ANY TYPE)
DRAW BRIDGE
SUSPENSION BRIDGE
ARCH BRIDGE
TRUSS OR GIRDER (W. WOOD - S. STEEL)
DAM WITH ROAD
HIGHWAY TUNNEL
LEVEE OR DIKE WITH ROAD
RAILROAD WITH STATION
RAILROAD CROSSING ABOVE
RAILROAD CROSSING BELOW
RAILROAD TUNNEL
RAILROAD BRIDGE
NAVIGABLE NATURAL STREAMS
DOCK, PIER OR LANDING
FERRY (F.F. FREE—T.F. TOLL)
DRAINAGE DITCH
IRRIGATION DITCH
MARSH OR SWAMP LAND
NATIONAL OR STATE BOUNDARY
COUNTY BOUNDARY
CORPORATE LIMITS
MONUMENTED BOUNDARY MARKER
STATE CAPITAL
COUNTY SEAT
OTHER CITIES AND VILLAGES
FARM UNIT
DWELLING
BUSINESS ESTABLISHMENT
COMBINED DWELLING AND BUSINESS
ROWS OR GROUPS OF DWELLINGS (FIGURE DENOTES NUMBER OF UNITS)
GRANGE OR COMMUNITY HALL
HOTEL
MOTEL OR TOURIST CABINS (FIGURE DENOTES NUMBER OF UNITS)
TRAILER COURT
SEASONAL OR SUMMER DWELLING
SEASONAL DWELLINGS CLOSELY SPACED (FIGURE DENOTES NUMBER OF UNITS)
HOSPITAL
CHURCH
EDUCATIONAL INSTITUTION
CORRECTIONAL INSTITUTION
POST OFFICE
PORT OF ENTRY
POWER PLANT
POWER SUBSTATION
POWER TRANSMISSION LINE
RADIO STATION
BOOSTER STATION (TV — TELEVISION MW — MICROWAVE)
FIRE STATION
STATE HIGHWAY GARAGE
STORAGE TANK, WATER, OIL OR GAS
GRAVEL PIT
DUMP (GARBAGE, RUBBISH AND OTHER)
AUTO GRAVEYARD OR WRECKING YARD
SCRAP METAL JUNK YARD
INDUSTRIAL PLANT
SAWMILL
TRUCK SCALES
PICNIC OR ROADSIDE REST AREA
SCENIC SITE
CAMPGROUND OR LODGE
GUARD OR RANGER STATION
FOREST SERVICE LOOKOUT
NURSERY
GREENHOUSE
FRUIT OR PRODUCE PACKING HOUSE
WAREHOUSE
GRAIN ELEVATOR
AGRICULTURAL EXPERIMENT STATION
REST OR NURSING HOME
STATE INFORMATION CENTER
MILITARY INSTALLATION
COAST GUARD STATION
MINE
FISH HATCHERY
RIDING ACADEMY OR DUDE RANCH
PARK OR CLUB
AP— AMUSEMENT PARK OR HALL
CP— COUNTY PARK
MP— MUNICIPAL PARK
WP— WAYSIDE PARK
RC— GUN CLUB OR RANGE
C— GOLF COURSE OR COUNTRY CLUB
FAIR GROUNDS, RACE TRACK, SPEEDWAY
DRIVE-IN THEATER
CEMETERY
LIGHT (NAUTICAL)
LIGHTHOUSE
MILITARY AIR FIELD
COMMERCIAL OR MUNICIPAL FIELD
AIRFIELD, LIMITED FACILITIES
LANDING AREA OR STRIP
AIRWAY BEACON
AIRPORT (OUTLINE OF FIELD AND LOCATION OF RUNWAYS)

ARRANGEMENT OF SHEETS FOR STEVENS COUNTY

1
2
3
4

1960 POPULATION OF STEVENS COUNTY 17,884

GENERAL HIGHWAY MAP

STEVENS COUNTY

WASHINGTON
PREPARED BY THE
DEPARTMENT OF HIGHWAYS
HIGHWAY PLANNING DIVISION
IN COOPERATION WITH THE
U.S. DEPARTMENT OF COMMERCE
BUREAU OF PUBLIC ROADS

SCALE 0 1 2 3 MILES

1966

SHEET 4 OF 4 SHEETS

ROADSIDE CULTURE: November 1955
ROAD NETWORK: Jan. 1, 1966

OFR
69-2
Plate 35

Field inventory completed November 4, 1955

POLYCONIC PROJECTION—NORTH AMERICAN DATUM

BASE MAP Approved by U.S.B.P.R. April 15, 1957

C A N A D A

BRITISH COLUMBIA

R11E 121°20' R12E 121°10' R13E 121°00' R14E 120°50' R15E 120°40'

49°00' 48°50' 48°40'

T 40 N T 39 N T 38 N T 37 N

MOUNT BAKER NATIONAL FOREST

ROSS LAKE DIABLO LAKE NEWHALEM SKAGIT RIVER

OKANOGAN COUNTY

SKAGIT COUNTY STANDARD PARALLEL SKAGIT COUNTY NORTH

Sec's. 20, 21, 28, 29 T 37 N - R 12 E

Scale 0 0.5 Mile

LEGEND

- TRAIL (HIKING OR PACK)
- PRIMITIVE ROAD
- PROJECTED ROAD
- UNIMPROVED ROAD
- GRADED OR DRAINED ROAD
- SOIL SURFACED ROAD
- METAL SURFACED ROAD
- BITUMINOUS SURFACED ROAD
- PAVED ROAD
- MULTIPLE LANE ROAD
- DIVIDED HIGHWAY
- CLOVER LEAF
- RAILROAD (SINGLE OPERATOR)
- RAILROAD (TWO OR MORE OPERATORS)
- RAILROAD STANDARD GAUGE (PRIVATE)
- RAILROAD NARROW GAUGE (PRIVATE)
- RAILROAD ELECTRIC
- RAILROAD STATION
- RAILROAD GRADE CROSSING
- RAILROAD CROSSING ABOVE
- RAILROAD CROSSING BELOW
- RAILROAD TUNNEL
- RAILROAD BRIDGE

- NAVIGABLE NATURAL STREAMS
- DOCK, PIER OR LANDING
- FERRY (F FREE - TF TOLL)
- DRAINAGE DITCH
- IRRIGATION DITCH
- HIGHWAY BRIDGE (ANY TYPE)
- DRAW BRIDGE
- SUSPENSION BRIDGE
- ARCH BRIDGE
- DAM WITH ROAD
- HIGHWAY TUNNEL
- LEVEE OR DIKE WITH ROAD
- ROAD THROUGH PASS
- NATIONAL OR STATE BOUNDARY
- COUNTY BOUNDARY
- CORPORATE LIMITS
- MONUMENTAL BOUNDARY MARKER
- MARSH OR SWAMP LAND
- WILDLIFE REFUGE
- PICNIC AREA
- SCENIC SITE

- CAMP OR LODGE
- TOURIST CAMP
- GUARD OR RANGER STATION
- FISH HATCHERY
- RIDING ACADEMY
- PARK OR CLUB
- REST HOME
- AGRICULTURAL EXPERIMENT STATION
- WEATHER OBSERVATION STATION
- SP 28-1 STATE PARK WITH INDEX NUMBER
- FAIR GROUNDS, RACE TRACK, SPEEDWAY
- DRIVE-IN THEATER
- CEMETERY
- STATE CAPITAL
- COUNTY SEAT
- OTHER CITIES AND VILLAGES
- FARM UNIT
- DWELLING
- SMALL BUSINESS ESTABLISHMENT
- ROWS OR GROUPS OF DWELLINGS
- GRANGE OR COMMUNITY HALL

- HOTEL
- COMBINED DWELLING & BUSINESS
- SEASONAL OR SUMMER DWELLING
- SEASONAL DWELLINGS CLOSELY SPACED
- HOSPITAL
- CHURCH OR RELIGIOUS INSTITUTION
- EDUCATIONAL INSTITUTION
- CORRECTIONAL INSTITUTION
- TOLL HOUSE
- FACTORY OR INDUSTRIAL PLANT
- SAWMILL
- FRUIT OR PRODUCE PACKING HOUSE
- FOREST SERVICE LOOKOUT STATION
- GREENHOUSE
- NURSERY
- MINE
- WATER STORAGE
- STORAGE TANKS, OIL OR GAS
- GRAVEL PIT
- POST OFFICE
- PORT OF ENTRY
- POWER PLANT
- POWER SUBSTATION

- RADIO STATION
- FIRE ENGINE HOUSE
- STATE HIGHWAY GARAGE
- STATE COURTESY STATION
- FORT
- COAST GUARD STATION
- LIGHT (NAUTICAL)
- LIGHTHOUSE
- MILITARY AIR FIELD
- COMMERCIAL OR MUNICIPAL FIELD
- AIRFIELD, LIMITED FACILITIES
- LANDING AREA OR STRIP
- AIRWAY BEACON
- AIR ROUTE
- AIRPORT
- 16 - 12 - 8 MILEAGE BETWEEN POINTS
- U.S. NUMBERED HIGHWAYS
- STATE HIGHWAY SYSTEM
- FAP FEDERAL AID HIGHWAY SYSTEM
- FAS FEDERAL AID SECONDARY SYSTEM
- END FA DESIGNATED ROUTE

ROADSIDE CULTURE DATA AS OF 1947

ROAD NETWORK DATA AS OF 1947 - REVISED TO 1960

ARRANGEMENT OF SHEETS FOR WHATCOM COUNTY

1960 POPULATION OF WHATCOM CO. 70,317

GENERAL HIGHWAY MAP

WHATCOM COUNTY

WASHINGTON

PREPARED BY THE

DEPARTMENT OF HIGHWAYS

STATE-WIDE HIGHWAY PLANNING SURVEY

IN COOPERATION WITH THE

U. S. DEPARTMENT OF COMMERCE

BUREAU OF PUBLIC ROADS

SCALE 0 1 2 3 MILES

1954

REVISED JAN. 1, 1961 SHEET 1 OF 3 SHEETS

OFR 69-2 Plate 36

Field inventory completed October 17, 1947

POLYCONIC PROJECTION—NORTH AMERICAN DATUM

BASE MAP Approved by U.S.B.P.R. Sept. 28, 1953

WHATCOM COUNTY WASHINGTON 37-1

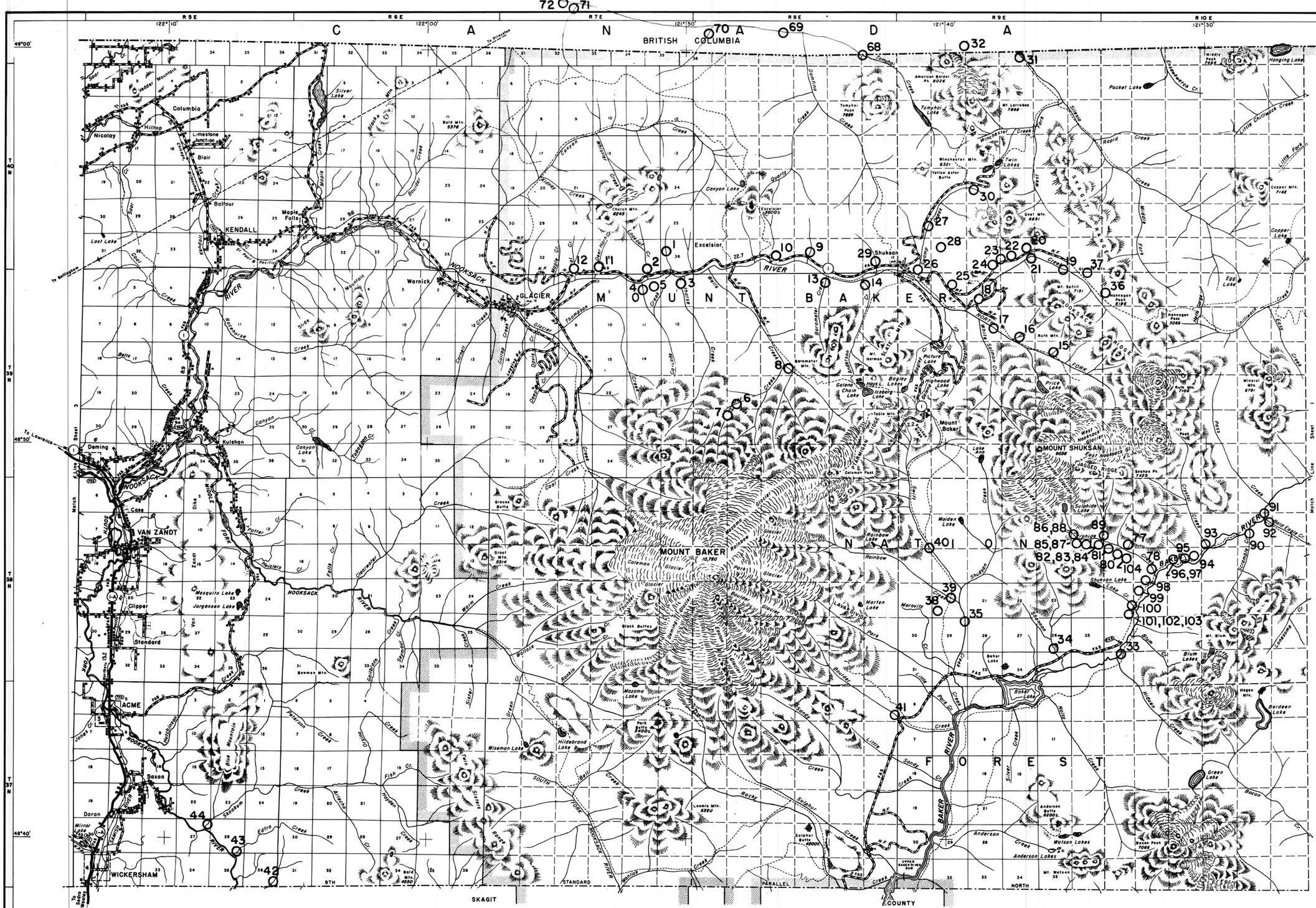
CANADA
BRITISH COLUMBIA
UNITED STATES
MOUNT BAKER
10,750
MOUNT SHUKSAN
9038
NOOKSACK RIVER
SKAGIT COUNTY
WHATCOM COUNTY
NORTH CASCADES NATIONAL PARK
MOUNT BAKER NATIONAL FOREST
GLACIER
KENDALL
VAN ZANDT
ACME
WICKERSHAM
DEMING
SAXON
DORAN
STANDARD
PARALLEL
Columbia
Nicoloy
Hilltop
Limestone Junction
Blair
Balfour
Maple Falls
Warnick
Excelsior
Shuksan
Deming
Kulshan
Case
Clipper
Standard
Saxon
Doran
Mirror Lake
Lost Lake
Silver Lake
Bald Mtn. 5376
Church Mtn. 6249
Excelsior 5900'±
Canyon Lake
Tomyhoi Peak 7889
Tomyhoi Lake
Mt. Larrabee 7868
Winchester Mtn. 6521
Twin Lakes
Yellow Aster Butte
Goat Mtn. 6891
Pocket Lake
Hanging Lake
Copper Mtn. 7142
Copper Lake
Egg Lake
Mt. Sefrit 7191
Hannegan Peak 8186
Hannegan Peak 7066
Ruth Mtn. 7108
Minaret Mtn. 6781
Mt. Hermon
Beaver Mtn.
Bagley Lakes
Highwood Lake
Price Lake
Mount Baker
Lake Ann
Maiden Lake
Rainbow Lake
Sulphide Lake
Jagged Ridge
Skagit Pk. 7322
Table Mtn.
Coleman Pass
Grouse Butte
Mosquito Lake
Jorgensen Lake
Mazama Lake
Park Butte 5200'±
Hildebrand Lake
Wiseman Lake
Loomis Mtn. 5580
Sulphur Butte 5200'±
Marten Lake
Lava Lake
Shuksan Lake
Baker Lake
Blum Lakes
Hogan Mtn.
Berdeen Lake
Green Lake
Watson Lakes
Anderson Lakes
Bacon Peak 7046
Mt. Watson 35
Bald Mtn. 4230
Bowman Mtn.
Sugarloaf Mtn.
Bell Mtn.
Table Mtn.
Deming
Maple Falls
Kulshan
Van Zandt
Acme
Wickersham
Saxon
Doran
Glacier
Warnick
Excelsior
Shuksan
Baker Lake
Silver Lake
Lost Lake
Canyon Lake
Lake Ann
Baker River
Nooksack River
Skagit County
Whatcom County
To Bellingham
To Lawrence
To Princeton
To Hedlin Hot Springs
Scale 0 0.5 Miles
Scale 0 0.5 Miles
Scale 0 0.5 Mile
Scale 0 0.5 Miles
T 37 N, R 5 E
T 40 N, R 6 E
T 37 N, R 5 E
T 39 N, R 5 E
LEGEND
TRAIL (HIKING OR PACK)
PRIMITIVE ROAD
PROJECTED ROAD
UNIMPROVED ROAD
GRADED OR DRAINED ROAD
SOIL SURFACED ROAD
METAL SURFACED ROAD
BITUMINOUS SURFACED ROAD
PAVED ROAD
MULTIPLE LANE ROAD
DIVIDED HIGHWAY
CLOVER LEAF
RAILROAD (SINGLE OPERATOR)
RAILROAD (TWO OR MORE OPERATORS)
RAILROAD STANDARD GAUGE (PRIVATE)
RAILROAD NARROW GAUGE (PRIVATE)
RAILROAD (ELECTRIC)
RAILROAD STATION
RAILROAD GRADE CROSSING
RAILROAD CROSSING ABOVE
RAILROAD CROSSING BELOW
RAILROAD TUNNEL
RAILROAD BRIDGE
NAVIGABLE NATURAL STREAMS
DOCK, PIER OR LANDING
FERRY (FF FREE - TF TOLL)
DRAINAGE DITCH
IRRIGATION DITCH
HIGHWAY BRIDGE (ANY TYPE)
DRAW BRIDGE
SUSPENSION BRIDGE
ARCH BRIDGE
TRUSS OR GIRDER (W. WOOD - S. STEEL)
DAM WITH ROAD
HIGHWAY TUNNEL
LEVEE OR DIKE WITH ROAD
ROAD THROUGH PASS
NATIONAL OR STATE BOUNDARY
COUNTY BOUNDARY
CORPORATE LIMITS
MONUMENTAL BOUNDARY MARKER
MARSH OR SWAMP LAND
WILDLIFE REFUGE
PICNIC AREA
SCENIC SITE
CAMP OR LODGE
TOURIST CAMP
GUARD OR RANGER STATION
FISH HATCHERY
RIDING ACADEMY
PARK OR CLUB,
REST HOME
AGRICULTURAL EXPERIMENT STATION
WEATHER OBSERVATION STATION
SP 28-1 STATE PARK WITH INDEX NUMBER
FAIR GROUNDS, RACE TRACK, SPEEDWAY
DRIVE-IN THEATER
CEMETERY
STATE CAPITAL
COUNTY SEAT
OTHER CITIES AND VILLAGES
FARM UNIT
DWELLING
SMALL BUSINESS ESTABLISHMENT
ROWS OR GROUPS OF DWELLINGS
GRANGE OR COMMUNITY HALL
HOTEL
COMBINED DWELLING & BUSINESS
SEASONAL OR SUMMER DWELLING
SEASONAL DWELLINGS CLOSELY SPACED
HOSPITAL
CHURCH OR RELIGIOUS INSTITUTION
EDUCATIONAL INSTITUTION
CORRECTIONAL INSTITUTION
TOLL HOUSE
FACTORY OR INDUSTRIAL PLANT
SAWMILL
FRUIT OR PRODUCE PACKING HOUSE
FOREST SERVICE LOOKOUT STATION
GREENHOUSE
NURSERY
MINE
WATER STORAGE
STORAGE TANKS, OIL OR GAS
GRAVEL PIT
POST OFFICE
PORT OF ENTRY
POWER PLANT
POWER SUBSTATION
RADIO STATION
FIRE ENGINE HOUSE
STATE HIGHWAY GARAGE
STATE COURTESY STATION
FORT
COAST GUARD STATION
LIGHT (NAUTICAL)
LIGHTHOUSE
MILITARY AIR FIELD
COMMERCIAL OR MUNICIPAL FIELD
AIRFIELD, LIMITED FACILITIES
LANDING AREA OR STRIP
AIRWAY BEACON
AIR ROUTE
AIRPORT
MILEAGE BETWEEN POINTS
U.S. NUMBERED HIGHWAYS
STATE HIGHWAY SYSTEM
FAP FEDERAL AID HIGHWAY SYSTEM
FAS FEDERAL AID SECONDARY SYSTEM
END FA DESIGNATED ROUTE
ROADSIDE CULTURE DATA AS OF 1947
ROAD NETWORK DATA AS OF 1947 - REVISED TO 1960
ARRANGEMENT OF SHEETS FOR WHATCOM COUNTY
1960 POPULATION OF WHATCOM CO. 70,317
GENERAL HIGHWAY MAP
WHATCOM COUNTY
WASHINGTON
PREPARED BY THE
DEPARTMENT OF HIGHWAYS
STATE-WIDE HIGHWAY PLANNING SURVEY
IN COOPERATION WITH THE
U.S. DEPARTMENT OF COMMERCE
BUREAU OF PUBLIC ROADS
SCALE 0 1 2 3 MILES
1954
REVISED Jan. 1, 1961
SHEET 2 OF 3 SHEETS
Field inventory completed October 17, 1947
POLYCONIC PROJECTION—NORTH AMERICAN DATUM
BASE MAP Approved by U.S.B.P.R. September 28, 1953
WHATCOM COUNTY
WASHINGTON
37-2
OFR
69-2
Plate 37

R 11 E | R 12 E | R 13 E | R 14 E

121°30' | 121°20' | 121°10' | 121°00' | 120°50'

47°10' | 47°00' | 46°50'

T 18 N | T 17 N

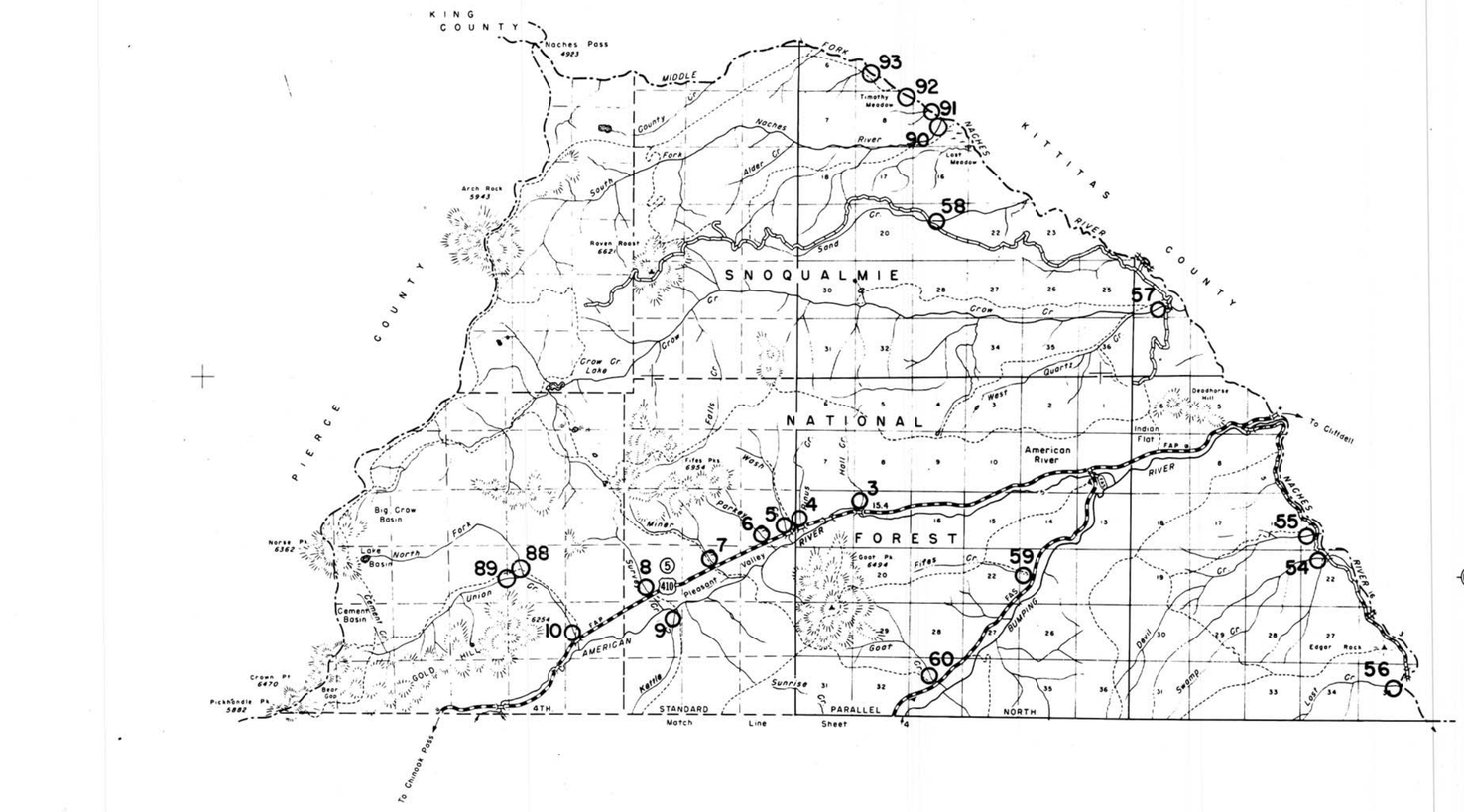

LEGEND

- TRAIL OR PRIMITIVE ROAD
- PROJECTED ROAD
- UNIMPROVED ROAD
- GRADED AND DRAINED ROAD
- GRAVEL SURFACED ROAD
- BITUMINOUS SURFACED ROAD
- CEMENT OR ASPHALTIC CONCRETE ROAD
- MULTIPLE LANE ROAD
- DIVIDED HIGHWAY
- FAI FEDERAL AID INTERSTATE
- FAP FEDERAL AID PRIMARY
- FAS FEDERAL AID SECONDARY
- END OF FEDERAL AID ROUTE
- INTERSTATE HIGHWAY NUMBER
- U.S. HIGHWAY NUMBER
- STATE SIGN ROUTE NUMBER
- STATE LEGISLATIVE ROUTE NUMBER
- MILEAGE BETWEEN POINTS
- CLOVER LEAF
- HIGHWAY BRIDGE (ANY TYPE)
- DRAW BRIDGE
- SUSPENSION BRIDGE
- ARCH BRIDGE
- TRUSS OR GIRDER (W. WOOD - S. STEEL)
- DAM WITH ROAD
- HIGHWAY TUNNEL
- LEVEE OR DIKE WITH ROAD
- RAILROAD WITH STATION
- RAILROAD CROSSING ABOVE
- RAILROAD CROSSING BELOW
- RAILROAD TUNNEL
- RAILROAD BRIDGE
- NAVIGABLE NATURAL STREAMS
- DOCK, PIER OR LANDING
- FERRY (F.F. FREE—T.F. TOLL)
- DRAINAGE DITCH
- IRRIGATION DITCH
- MARSH OR SWAMP LAND
- NATIONAL OR STATE BOUNDARY
- COUNTY BOUNDARY
- CORPORATE LIMITS
- MONUMENTED BOUNDARY MARKER
- STATE CAPITAL
- COUNTY SEAT
- OTHER CITIES AND VILLAGES
- FARM UNIT
- DWELLING
- BUSINESS ESTABLISHMENT
- COMBINED DWELLING AND BUSINESS
- ROWS OR GROUPS OF DWELLINGS (FIGURE DENOTES NUMBER OF UNITS)
- GRANGE OR COMMUNITY HALL
- HOTEL
- MOTEL OR TOURIST CABINS (FIGURE DENOTES NUMBER OF UNITS)
- TRAILER COURT
- SEASONAL OR SUMMER DWELLING
- SEASONAL DWELLINGS CLOSELY SPACED (FIGURE DENOTES NUMBER OF UNITS)
- HOSPITAL
- CHURCH
- EDUCATIONAL INSTITUTION
- CORRECTIONAL INSTITUTION
- POST OFFICE
- PORT OF ENTRY
- POWER PLANT
- POWER SUBSTATION
- T POWER TRANSMISSION LINE
- RADIO STATION
- BOOSTER STATION (TV - TELEVISION MW - MICROWAVE)
- FIRE STATION
- STATE HIGHWAY GARAGE
- STORAGE TANK, WATER, OIL OR GAS
- GRAVEL PIT
- DUMP (GARBAGE, RUBBISH AND OTHER)
- AUTO GRAVEYARD OR WRECKING YARD
- SCRAP METAL JUNK YARD
- INDUSTRIAL PLANT
- SAWMILL
- TRUCK SCALES
- PICNIC OR ROADSIDE REST AREA
- SCENIC SITE
- CAMPGROUND OR LODGE
- GUARD OR RANGER STATION
- FOREST SERVICE LOOKOUT
- NURSERY
- GREENHOUSE
- FRUIT OR PRODUCE PACKING HOUSE
- WAREHOUSE
- GRAIN ELEVATOR
- AGRICULTURAL EXPERIMENT STATION
- REST OR NURSING HOME
- STATE INFORMATION CENTER
- MILITARY INSTALLATION
- COAST GUARD STATION
- MINE
- FISH HATCHERY
- RIDING ACADEMY OR DUDE RANCH
- PARK OR CLUB (AP AMUSEMENT PARK OR HALL; CP COUNTY PARK; MP MUNICIPAL PARK; SP MARKER PARK; SR STATE PARK RANGE; C GOLF COURSE OR COUNTRY CLUB)
- FAIR GROUNDS, RACE TRACK, SPEEDWAY
- DRIVE-IN THEATER
- CEMETERY
- LIGHT (NAUTICAL)
- LIGHTHOUSE
- MILITARY AIR FIELD
- COMMERCIAL OR MUNICIPAL FIELD
- AIRFIELD, LIMITED FACILITIES
- LANDING AREA OR STRIP
- AIRWAY BEACON
- AIRPORT (OUTLINE OF FIELD AND LOCATION OF RUNWAYS)

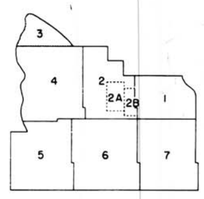

ARRANGEMENT OF SHEETS FOR YAKIMA COUNTY

1960 POPULATION OF YAKIMA COUNTY, 145,112

GENERAL HIGHWAY MAP

YAKIMA COUNTY

WASHINGTON

PREPARED BY THE
DEPARTMENT OF HIGHWAYS
HIGHWAY PLANNING DIVISION
IN COOPERATION WITH THE
U.S. DEPARTMENT OF COMMERCE
BUREAU OF PUBLIC ROADS

SCALE 1 0 1 2 3 MILES

1964

SHEET 3 OF 7 MAP SHEETS
AND 2 SUPPLEMENT SHEETS

ROADSIDE CULTURE: 1964
ROAD NETWORK: Jan. 1, 1965

Field inventory completed June 1964

POLYCONIC PROJECTION—NORTH AMERICAN DATUM

BASE MAP
Approved by U.S.B.P.R. October 18, 1965

YAKIMA COUNTY WASHINGTON 39-3

OFR
69-2
Plate 38

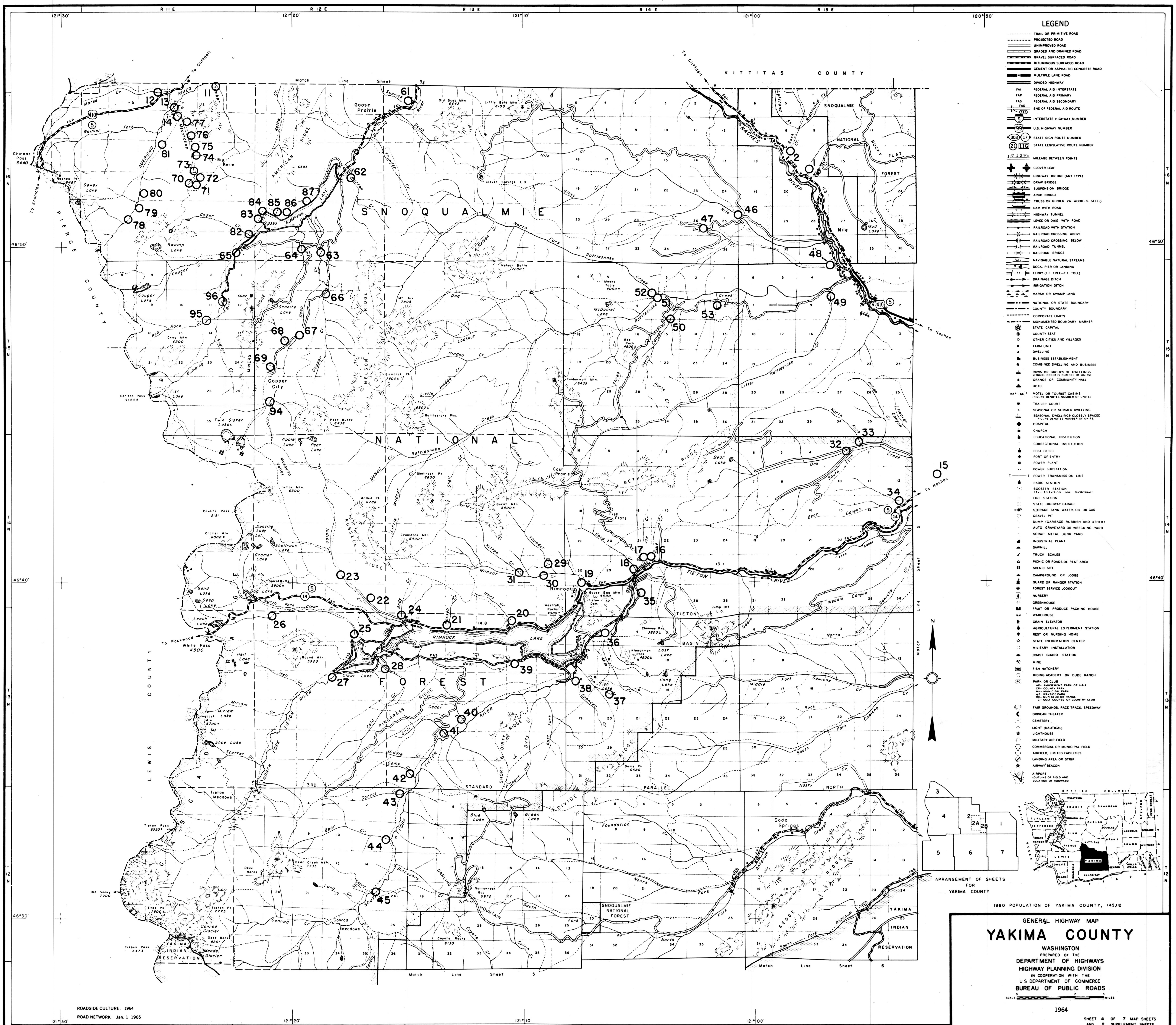

Field inventory completed June 1964

POLYCONIC PROJECTION—NORTH AMERICAN DATUM

BASE MAP Approved by U.S.B.P.R. October 18, 1965

YAKIMA COUNTY WASHINGTON 39-4

OFR
69-2
Plate 39