R5E | R6E | R7E | R8E | R9E | R10E

122° 10' | 122° 00' | 121° 50' | 121° 40' | 121° 30'

T3N | T2N | T1N

45° 50' | 45° 40' | 45° 30'

GIFFORD PINCHOT NATIONAL FOREST

MT. HOOD NATIONAL FOREST

NATIONAL FOREST

COLUMBIA RIVER GORGE

COLUMBIA RIVER

WIND RIVER

LITTLE WHITE SALMON

WASHOUGAL RIVER

WASHINGTON

OREGON

CLARK COUNTY

KLICKITAT COUNTY

SKAMANIA COUNTY

MULTNOMAH CO.

HOOD RIVER CO.

CARSON

UNDERWOOD

HOOD RIVER

STEVENSON Pop 927

CASCADE LOCKS Pop 733

NORTH BONNEVILLE Pop 494

Bonneville

Warrendale

Dodson

PRINDLE

SKAMANIA

Oneonta

Multnomah Falls

Bridal Veil

Latourell Falls

Cape Horn

Home Valley

Wyeth

Viento

Lindsey

Willard

Collins

Forley

CRATER

To Vancouver

To Portland

To White Salmon

To The Dalles

T3N – R8E

T3N – R10E

T3N – R7E

Scale 0 .5 Mile

ARRANGEMENT OF SHEETS FOR SKAMANIA COUNTY

ROADSIDE CULTURE DATA AS OF 1947

ROAD NETWORK DATA AS OF 1947 - REVISED TO 1962

1960 POPULATION OF SKAMANIA COUNTY 5207

LEGEND

- TRAIL (HIKING OR PACK)
- PRIMITIVE ROAD
- PROJECTED ROAD
- UNIMPROVED ROAD
- GRADED OR DRAINED ROAD
- SOIL SURFACED ROAD
- METAL SURFACED ROAD
- BITUMINOUS SURFACED ROAD
- PAVED ROAD
- MULTIPLE LANE ROAD
- DIVIDED HIGHWAY
- CLOVER LEAF
- RAILROAD (SINGLE OPERATOR)
- RAILROAD (TWO OR MORE OPERATORS)
- RAILROAD STANDARD GAUGE (PRIVATE)
- RAILROAD NARROW GAUGE (PRIVATE)
- RAILROAD (ELECTRIC)
- RAILROAD STATION
- RAILROAD GRADE CROSSING
- RAILROAD CROSSING ABOVE
- RAILROAD CROSSING BELOW
- RAILROAD TUNNEL
- RAILROAD BRIDGE

- NAV. NAVIGABLE NATURAL STREAMS
- DOCK, PIER OR LANDING
- FERRY (F.F. FREE - T.F. TOLL)
- DRAINAGE DITCH
- IRRIGATION DITCH
- HIGHWAY BRIDGE (ANY TYPE)
- DRAW BRIDGE
- SUSPENSION BRIDGE
- ARCH BRIDGE
- TRUSS OR GIRDER (W. WOOD - S. STEEL)
- DAM WITH ROAD
- HIGHWAY TUNNEL
- LEVEE OR DIKE WITH ROAD
- ROAD THROUGH PASS
- NATIONAL OR STATE BOUNDARY
- COUNTY BOUNDARY
- CORPORATE LIMITS
- MONUMENTAL BOUNDARY MARKER
- MARSH OR SWAMP LAND
- WILDLIFE REFUGE
- PICNIC AREA
- SCENIC SITE

- CAMP OR LODGE
- TOURIST CAMP (FIGURE DENOTES NUMBER OF UNITS)
- GUARD OR RANGER STATION
- FISH HATCHERY
- RIDING ACADEMY
- PARK OR CLUB, A AMUSEMENT OF COUNTY AP ATHLETIC AC ASSOCIATION BC BOAT BG GOLF
- REST HOME
- AGRICULTURAL EXPERIMENT STATION
- WEATHER OBSERVATION STATION
- SP 28-1 STATE PARK WITH INDEX NUMBER
- FAIR GROUNDS, RACE TRACK, SPEEDWAY
- DRIVE-IN THEATER
- CEMETERY
- STATE CAPITAL
- COUNTY SEAT
- OTHER CITIES AND VILLAGES
- FARM UNIT (NOT USED)
- DWELLING
- SMALL BUSINESS ESTABLISHMENT
- ROWS OR GROUPS OF DWELLINGS (FIGURE DENOTES NUMBER OF DWELLINGS)
- GRANGE OR COMMUNITY HALL

- HOTEL
- COMBINED DWELLING & BUSINESS
- SEASONAL OR SUMMER DWELLING
- SEASONAL DWELLINGS CLOSELY SPACED (FIGURE DENOTES NUMBER OF DWELLINGS)
- HOSPITAL
- CHURCH OR RELIGIOUS INSTITUTION
- EDUCATIONAL INSTITUTION
- CORRECTIONAL INSTITUTION
- TOLL HOUSE
- FACTORY OR INDUSTRIAL PLANT
- SAWMILL
- FRUIT OR PRODUCE PACKING HOUSE
- FOREST SERVICE LOOKOUT STATION
- GREENHOUSE
- NURSERY
- MINE
- WATER STORAGE
- STORAGE TANKS, OIL OR GAS
- GRAVEL PIT
- POST OFFICE
- PORT OF ENTRY
- POWER PLANT
- POWER SUBSTATION

- RADIO STATION
- FIRE ENGINE HOUSE
- STATE HIGHWAY GARAGE
- STATE COURTESY STATION
- FORT
- COAST GUARD STATION
- LIGHT (NAUTICAL)
- LIGHTHOUSE
- MILITARY AIR FIELD
- COMMERCIAL OR MUNICIPAL FIELD
- AIRFIELD, LIMITED FACILITIES
- LANDING AREA OR STRIP
- AIRWAY BEACON
- AIR ROUTE
- AIRPORT (OUTLINE OF FIELD AND LOCATION OF RUNWAYS)
- MILEAGE BETWEEN POINTS
- U.S. NUMBERED HIGHWAYS
- STATE HIGHWAY SYSTEM
- FAP FEDERAL AID HIGHWAY SYSTEM
- FAS FEDERAL AID SECONDARY SYSTEM
- END FA DESIGNATED ROUTE

GENERAL HIGHWAY MAP
SKAMANIA COUNTY
WASHINGTON

PREPARED BY THE
DEPARTMENT OF HIGHWAYS
STATE-WIDE HIGHWAY PLANNING SURVEY
IN COOPERATION WITH THE
U.S DEPARTMENT OF COMMERCE
BUREAU OF PUBLIC ROADS

SCALE 0 1 2 3 MILES

1954

REVISED JAN 1, 1963

SHEET 2 OF 2 SHEETS

Field inventory completed July 2, 1947

POLYCONIC PROJECTION – NORTH AMERICAN DATUM

BASE MAP Approved by U.S.B.P.R. Mar 29, 1954

SKAMANIA COUNTY WASHINGTON 30-2

OFR
69-2
Plate 29

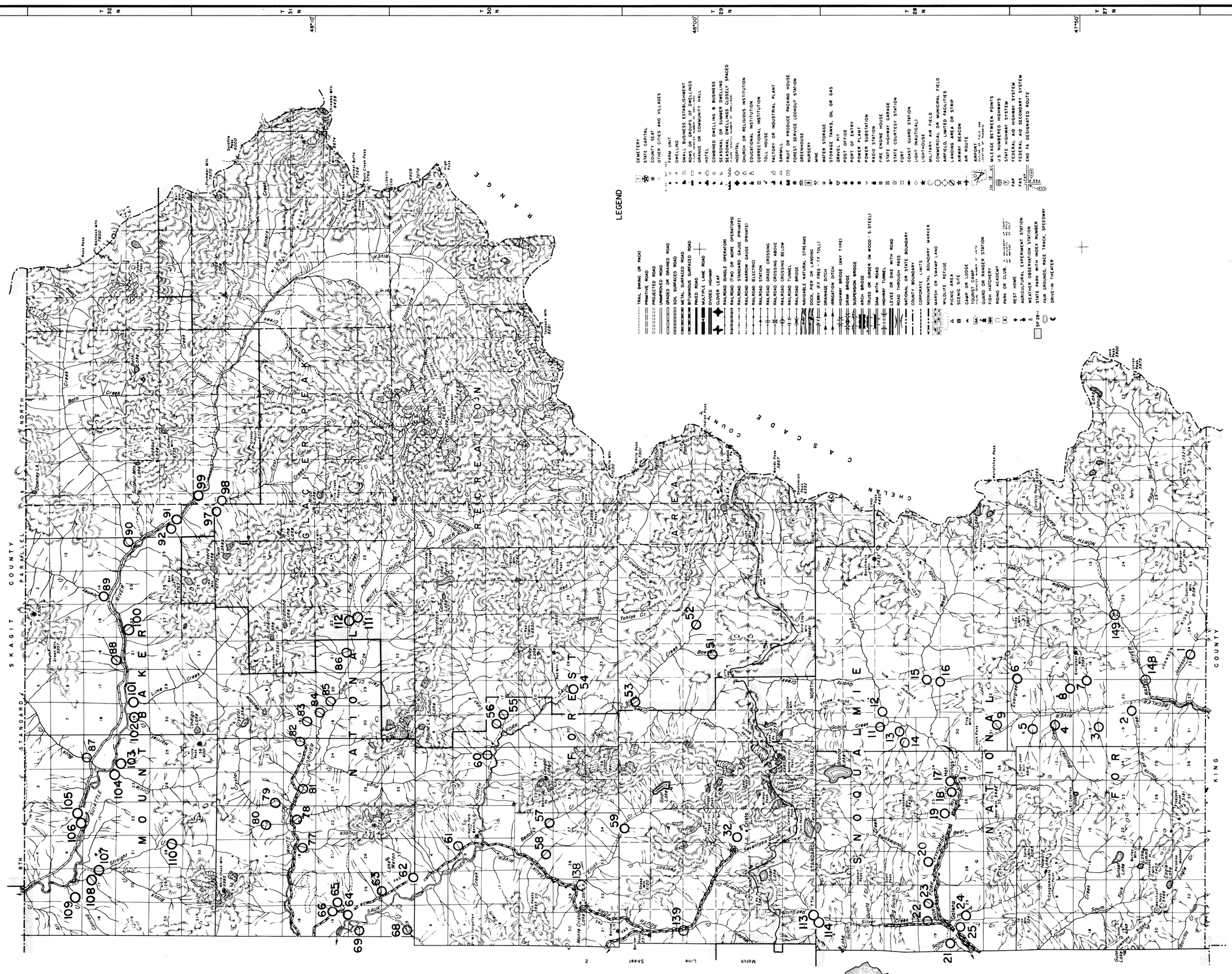

OFR

69-2

Plate 30

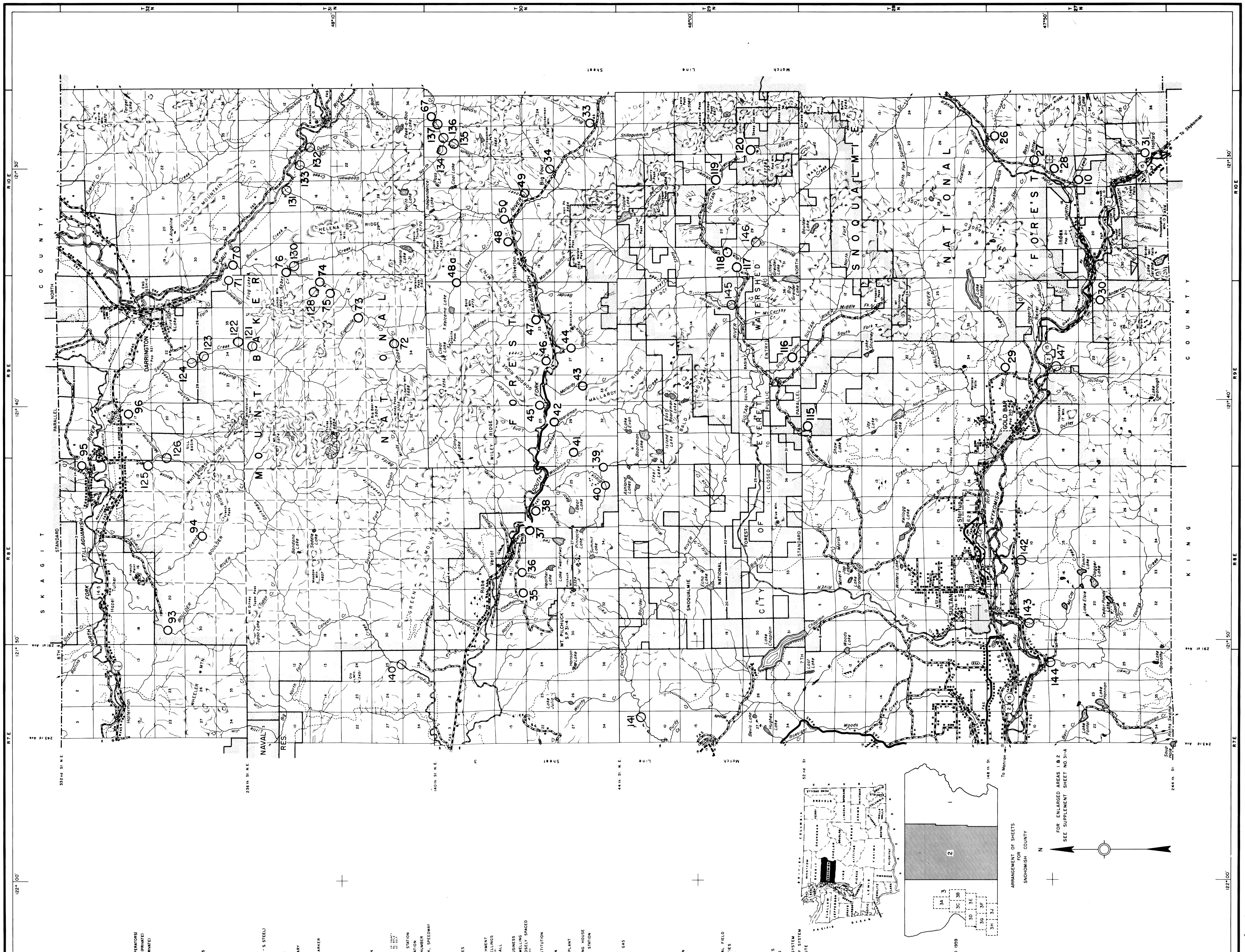

GENERAL HIGHWAY MAP

SNOHOMISH COUNTY

WASHINGTON
PREPARED BY THE
DEPARTMENT OF HIGHWAYS
STATE-WIDE HIGHWAY PLANNING SURVEY
IN COOPERATION WITH THE
U.S. DEPARTMENT OF COMMERCE
BUREAU OF PUBLIC ROADS

SCALE 0 1 2 3 MILES

1959

SHEET 2 OF 3 MAP SHEETS
AND 10 SUPPLEMENT SHEETS

REVISED________

OFR
69-2
Plate 31

Field inventory completed December 16, 1954

POLYCONIC PROJECTION — NORTH AMERICAN DATUM

BASE MAP
Approved by U.S.B.P.R. August 12, 1960

OFR

69-2

Plate 32

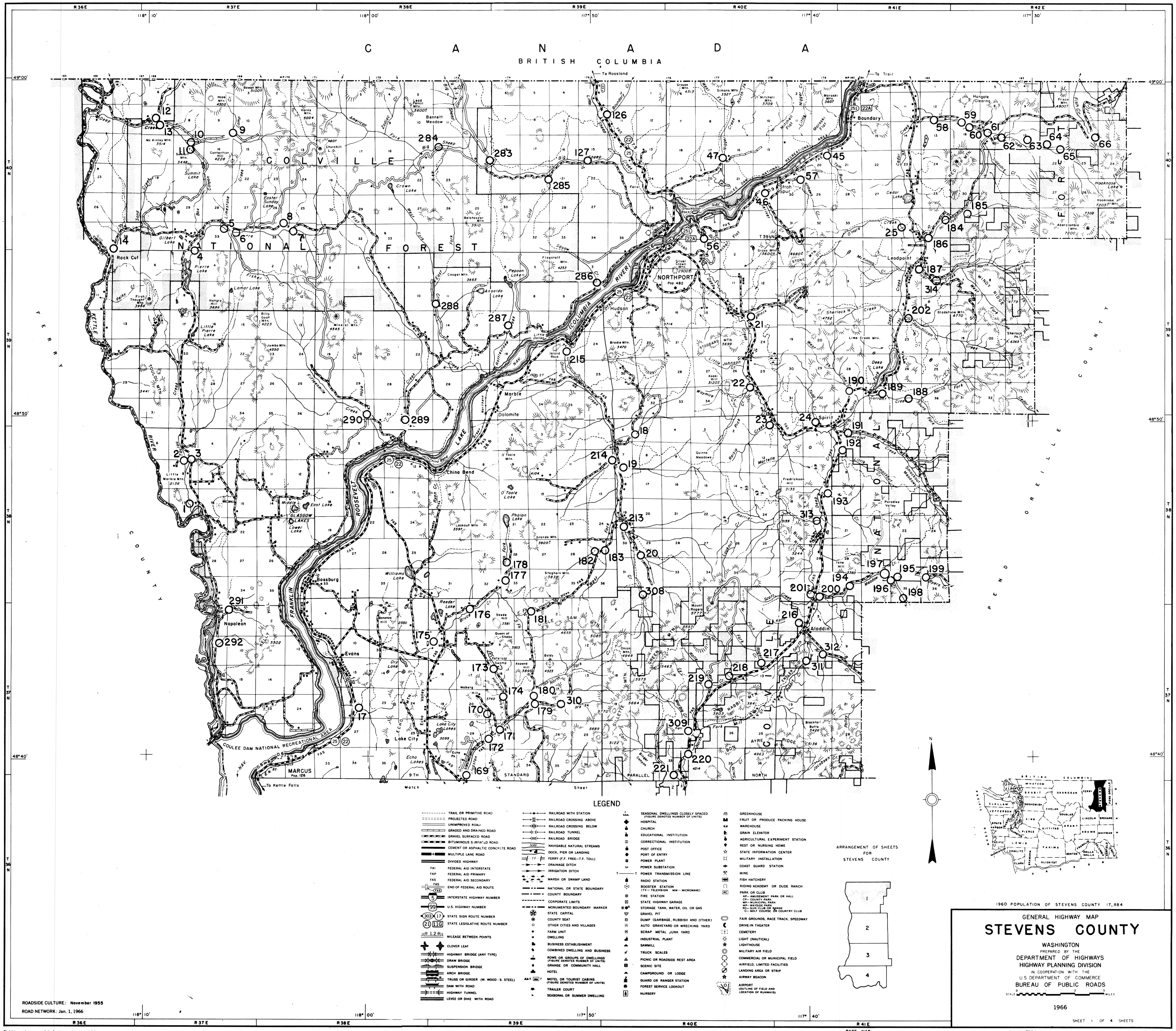

Field inventory completed November 4, 1955

POLYCONIC PROJECTION—NORTH AMERICAN DATUM

BASE MAP Approved by U.S.B.P.R. April 15, 1957

STEVENS COUNTY WASHINGTON 33-1