GENERAL HIGHWAY MAP
OKANOGAN COUNTY
WASHINGTON

PREPARED BY THE
DEPARTMENT OF HIGHWAYS
HIGHWAY PLANNING DIVISION
IN COOPERATION WITH THE
U.S. DEPARTMENT OF COMMERCE
BUREAU OF PUBLIC ROADS

1960 POPULATION OF OKANOGAN COUNTY 25,520

1966

SHEET 3 OF 7 SHEETS

ARRANGEMENT OF SHEETS FOR OKANOGAN COUNTY

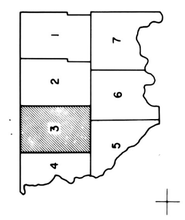

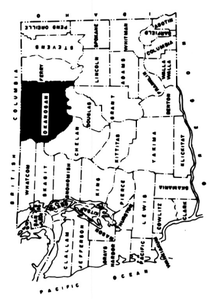

LEGEND

- TRAIL OR PRIMITIVE ROAD
- PROJECTED ROAD
- UNIMPROVED ROAD
- GRADED AND DRAINED ROAD
- GRAVEL SURFACED ROAD
- BITUMINOUS SURFACED ROAD
- CONCRETE OR ASPHALTIC CONCRETE ROAD
- MULTIPLE LANE ROAD
- DIVIDED HIGHWAY
- FAI FEDERAL AID INTERSTATE
- FAP FEDERAL AID PRIMARY
- FAS FEDERAL AID SECONDARY
- END OF FEDERAL AID ROUTE
- INTERSTATE HIGHWAY NUMBER
- U.S. HIGHWAY NUMBER
- STATE SIGN ROUTE NUMBER
- STATE LEGISLATIVE ROUTE NUMBER
- MILEAGE BETWEEN POINTS
- CLOVER LEAF
- HIGHWAY BRIDGE (ANY TYPE)
- DRAW BRIDGE
- SUSPENSION BRIDGE
- ARCH BRIDGE
- TRUSS OR GIRDER (W. WOOD S STEEL)
- DAM WITH ROAD
- HIGHWAY TUNNEL
- LEVEE OR DIKE WITH ROAD
- RAILROAD WITH STATION
- RAILROAD CROSSING ABOVE
- RAILROAD CROSSING BELOW
- RAILROAD TUNNEL
- RAILROAD TRESTLE
- NAVIGABLE NATURAL STREAMS
- DOCK, PIER OR LANDING
- FERRY ROUTE (F. FREE, T. TOLL)
- DRAINAGE DITCH
- IRRIGATION DITCH
- MARSH OR SWAMP LAND
- NATIONAL OR STATE BOUNDARY
- COUNTY BOUNDARY
- CORPORATE LIMITS
- INDIAN RESERVATION BOUNDARY MARKER
- STATE CAPITAL
- COUNTY SEAT
- OTHER CITIES AND VILLAGES
- FARM UNIT
- DWELLING
- BUSINESS ESTABLISHMENT
- COMBINED DWELLING AND BUSINESS
- SCHOOL (HIGH SCHOOL NUMBER OF UNITS)
- GRANGE OR COMMUNITY HALL
- HOTEL
- MOTEL OR TOURIST CABINS (MOTEL SYMBOL NUMBER OF UNITS)
- TRAILER COURT
- SEASONAL OR SUMMER DWELLING
- SEASONAL DWELLING CLOSELY SPACED (FIGURE DENOTES NUMBER OF UNITS)
- HOSPITAL
- CHURCH
- EDUCATIONAL INSTITUTION
- CORRECTIONAL INSTITUTION
- POST OFFICE
- PORT OF ENTRY
- POWER PLANT
- POWER SUBSTATION
- POWER TRANSMISSION LINE
- RADIO STATION
- BOOSTER STATION
- TELEPHONE EXCHANGE (MICROWAVE)
- FIRE STATION
- STATE HIGHWAY GARAGE
- STORAGE TANK, WATER, OIL OR GAS
- GRAVEL PIT
- QUARRY OR CLAY (RUBBISH AND OTHER)
- AUTO GRAVEYARD OR WRECKING YARD
- SCRAP METAL JUNK YARD
- INDUSTRIAL PLANT
- SAWMILL
- TRUCK SCALES
- PICNIC OR ROADSIDE REST AREA
- SCENIC SITE
- CAMPGROUND OR LODGE
- GUARD OR RANGER STATION
- FOREST SERVICE LOOKOUT
- NURSERY
- GREENHOUSE
- FRUIT OR PRODUCE PACKING HOUSE
- WAREHOUSE
- GRAIN ELEVATOR
- AGRICULTURAL EXPERIMENT STATION
- REST OR NURSING HOME
- MILITARY INSTALLATION OVER 1 SQ. MI.
- MILITARY INSTALLATION UNDER 1 SQ. MI.
- CRAZE, FLUMEN STATION
- MINE
- FISH HATCHERY
- RIDING ACADEMY OR DUDE RANCH
- PARK OR CLUB
  - AP. AMUSEMENT PARK OR HALL
  - CG. CAMPGROUND
  - MP. MUNICIPAL PARK
  - PG. PUBLIC GOLF COURSE
  - C. GOLF COURSE OR COUNTRY CLUB
- FAIR GROUNDS, RACE TRACK, SPEEDWAY
- DRIVE-IN THEATER
- CEMETERY
- LIGHT (NAUTICAL)
- LIGHTHOUSE
- MILITARY AIR FIELD
- COMMERCIAL OR MUNICIPAL FIELD
- AIRFIELD WITH FACILITIES
- LANDING AREA OR STRIP
- AIRWAY BEACON
- AIRPORT (OUTLINE OF FIELD AND LOCATION OF RUNWAYS)

ROADSIDE CULTURE: 1953
ROAD NETWORK: Jan. 1, 1966

Field inventory completed September 29, 1953

POLYCONIC PROJECTION—NORTH AMERICAN DATUM

BASE MAP Approved by U.S.B.P.R. May 23, 1955

OKANOGAN COUNTY WASHINGTON 24-3

OFR
69-2
Plate 17

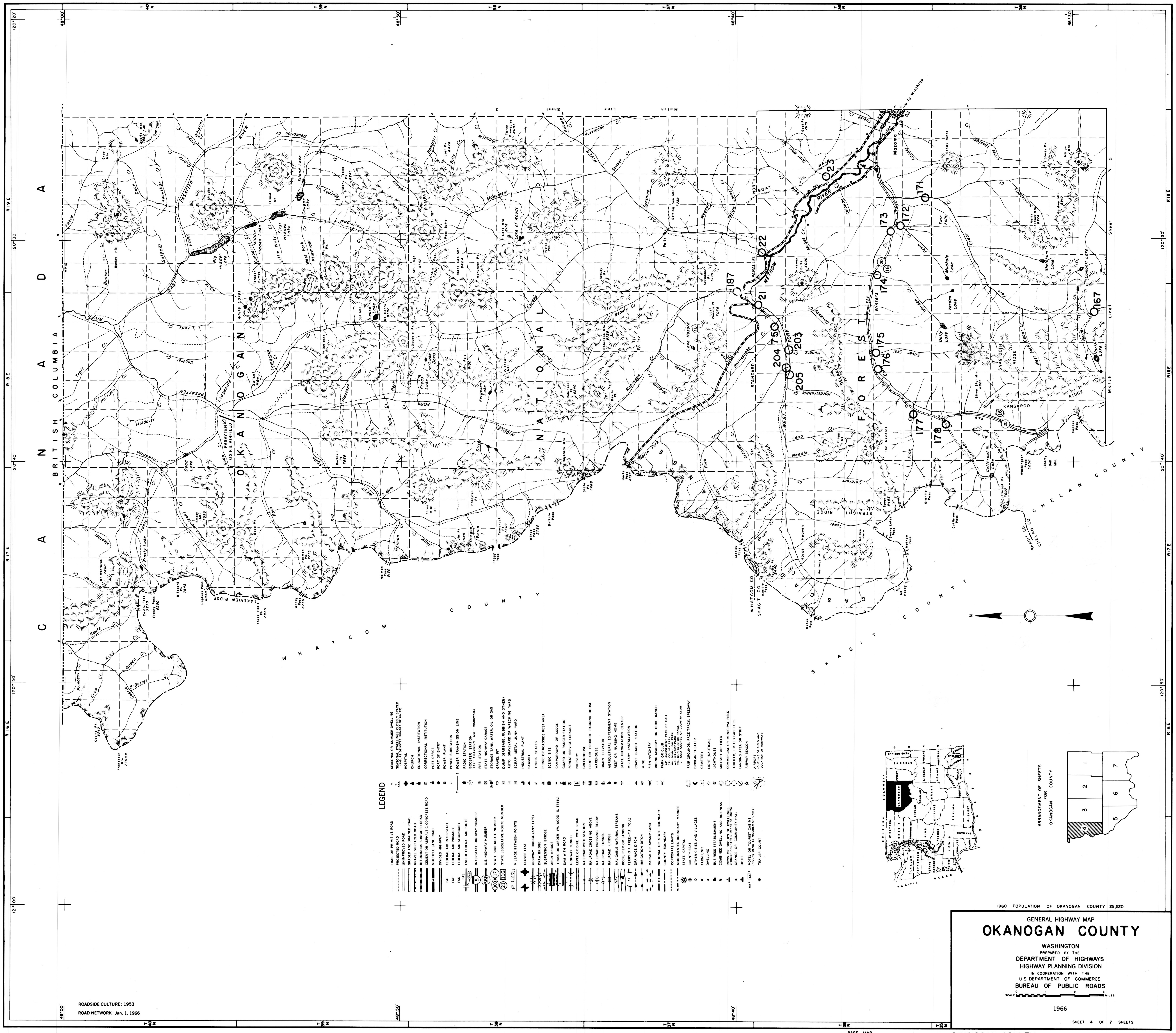

Field Inventory Completed September 29, 1953

POLYCONIC PROJECTION - NORTH AMERICAN DATUM

BASE MAP Approved by U.S.B.P.R. May 23, 1955

OFR
69-2
Plate 18

OFR
69-2
Plate 19

ROADSIDE CULTURE: 1953
ROAD NETWORK: Jan. 1, 1966

LEGEND

- TRAIL OR PRIMITIVE ROAD
- IMPROVED ROAD
- GRADED AND DRAINED ROAD
- GRAVEL SURFACED ROAD
- BITUMINOUS SURFACED ROAD
- CEMENT OR ASPHALTIC CONCRETE ROAD
- MULTIPLE LANE ROAD
- DIVIDED HIGHWAY
- FAI FEDERAL AID INTERSTATE
- FAP FEDERAL AID PRIMARY
- FAS FEDERAL AID SECONDARY
- END OF FEDERAL AID ROUTE
- INTERSTATE HIGHWAY NUMBER
- U.S. HIGHWAY NUMBER
- STATE SIGN ROUTE NUMBER
- STATE LEGISLATIVE ROUTE NUMBER
- MILEAGE BETWEEN POINTS
- CLOVER LEAF
- HIGHWAY BRIDGE (ANY TYPE)
- DRAW BRIDGE
- SUSPENSION BRIDGE
- ARCH BRIDGE
- TIMBER TRESTLE OR (N WOOD & STEEL)
- TUNNEL ROAD
- HIGHWAY TUNNEL
- LEVEE OR DIKE WITH ROAD
- RAILROAD WITH STATION
- RAILROAD CROSSING ABOVE
- RAILROAD CROSSING BELOW
- RAILROAD TUNNEL
- RAILROAD BRIDGE
- NAVIGABLE NATURAL STREAMS
- DOCK, PIER OR LANDING
- FERRY (F, FREE-T, TOLL)
- DRAINAGE DITCH
- IRRIGATION DITCH
- MARSH OR SWAMP LAND
- NATIONAL OR STATE BOUNDARY
- COUNTY BOUNDARY
- CORPORATE LIMITS
- MONUMENTED BOUNDARY MARKER
- STATE CAPITAL
- COUNTY SEAT
- OTHER CITIES AND VILLAGES
- FARM UNIT
- DWELLING
- BUSINESS ESTABLISHMENT
- COMBINED DWELLING AND BUSINESS
- ROWS OR GROUPS OF DWELLINGS (USUALLY BUSINESS ESTABLISHMENTS)
- GRANGE OR COMMUNITY HALL
- HOTEL
- MOTEL OR TOURIST CABINS (FIGURE INDICATES NUMBER OF UNITS)
- TRAILER COURT
- SEASONAL OR SUMMER DWELLING
- SEASONAL DWELLINGS CLOSELY SPACED (FIGURE DENOTES NUMBER OF UNITS)
- HOSPITAL
- CHURCH
- EDUCATIONAL INSTITUTION
- CORRECTIONAL INSTITUTION
- POST OFFICE
- PORT OF ENTRY
- POWER PLANT
- POWER SUBSTATION
- POWER TRANSMISSION LINE
- RADIO STATION
- BOOSTER STATION (FOR RELAY OF TV OR MICROWAVE)
- FIRE STATION
- STATE HIGHWAY GARAGE
- STORAGE TANK: WATER, OIL OR GAS
- QUARRY
- DUMP (GARBAGE RUBBISH AND OTHER)
- AUTO GRAVEYARD OR WRECKING YARD
- SCRAP METAL JUNK YARD
- INDUSTRIAL PLANT
- SAWMILL
- TRUCK SCALES
- PICNIC OR ROADSIDE REST AREA
- SCENIC SITE
- CAMPGROUND OR LODGE
- GUARD OR RANGER STATION
- FOREST SERVICE LOOKOUT
- NURSERY
- GREENHOUSE
- FRUIT OR PRODUCE PACKING HOUSE
- WAREHOUSE
- GRAIN ELEVATOR
- AGRICULTURAL EXPERIMENT STATION
- REST OR NURSING HOME
- STATE INFORMATION CENTER
- MILITARY INSTALLATION
- COAST GUARD STATION
- MINE
- FISH HATCHERY
- RIDING ACADEMY OR DUDE RANCH
- PARK OR CLUB
  - CP- COUNTY PARK
  - SP- STATE PARK OR HALL
  - MP- NATIONAL PARK
  - C- GOLF COURSE OR COUNTRY CLUB
- FAIR GROUNDS, RACE TRACK, SPEEDWAY
- DRIVE-IN THEATER
- CEMETERY
- LIGHT (NAV. OR LIGHTHOUSE)
- MILITARY AIR FIELD
- COMMERCIAL OR MUNICIPAL FIELD
- AIRFIELD, LIMITED FACILITIES
- LANDING AREA OR STRIP
- AIRWAY BEACON
- AIRPORT (LOCATION OF FIELD AND CONTROL TOWER IF MANNED)

ARRANGEMENT OF SHEETS FOR OKANOGAN COUNTY

1960 POPULATION OF OKANOGAN COUNTY 25,520

GENERAL HIGHWAY MAP

OKANOGAN COUNTY

WASHINGTON

PREPARED BY THE
DEPARTMENT OF HIGHWAYS
HIGHWAY PLANNING DIVISION
IN COOPERATION WITH THE
U.S. DEPARTMENT OF COMMERCE
BUREAU OF PUBLIC ROADS

1966

SHEET 5 OF 7 SHEETS

Field inventory completed September 29, 1953

POLYCONIC PROJECT ON- NORTH AMERICAN DATUM

BASE MAP Approved by U.S.B.P.R. May 23, 1955

OKANOGAN COUNTY

24-5

GENERAL HIGHWAY MAP
OKANOGAN COUNTY
WASHINGTON

PREPARED BY THE
DEPARTMENT OF HIGHWAYS
HIGHWAY PLANNING DIVISION
IN COOPERATION WITH THE
U.S. DEPARTMENT OF COMMERCE
BUREAU OF PUBLIC ROADS

1966

SHEET 6 OF 7 SHEETS

1960 POPULATION OF OKANOGAN COUNTY 25,520

ARRANGEMENT OF SHEETS FOR OKANOGAN COUNTY

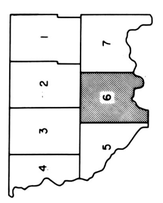

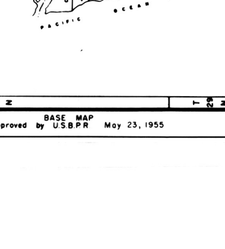

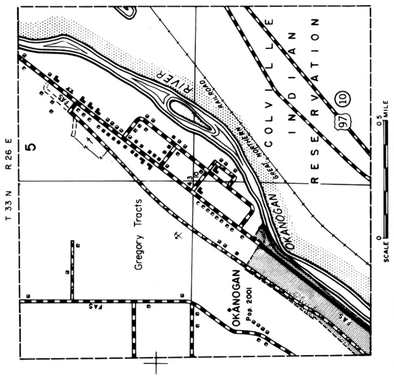

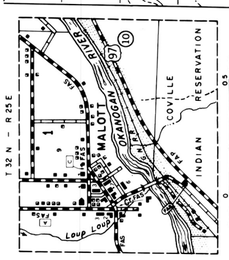

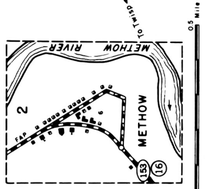

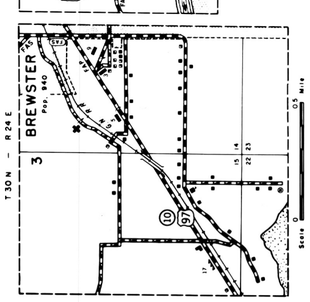

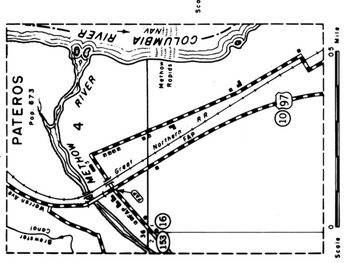

LEGEND

- TRAIL OR PRIMITIVE ROAD
- IMPROVED ROAD
- GRADED AND DRAINED ROAD
- GRAVEL SURFACED ROAD
- BITUMINOUS SURFACED ROAD
- CEMENT OR ASPHALTIC CONCRETE ROAD
- MULTIPLE LANE ROAD
- DIVIDED HIGHWAY
- FAI FEDERAL AID INTERSTATE
- FAP FEDERAL AID PRIMARY
- FAS FEDERAL AID SECONDARY
- END OF FEDERAL AID ROUTE
- INTERSTATE HIGHWAY NUMBER
- U.S. HIGHWAY NUMBER
- STATE SIGN ROUTE NUMBER
- STATE LEGISLATIVE ROUTE NUMBER
- MILEAGE BETWEEN POINTS
- CLOVER LEAF
- HIGHWAY BRIDGE (ANY TYPE)
- DRAW BRIDGE
- SUSPENSION BRIDGE
- ARCH BRIDGE
- TRUSS OR GIRDER (IN WOOD & STEEL)
- CAUSEWAY
- HIGHWAY TUNNEL
- LEVEE OR DIKE WITH ROAD
- RAILROAD WITH STATION
- RAILROAD CROSSING ABOVE
- RAILROAD CROSSING BELOW
- RAILROAD TUNNEL
- RAILROAD BRIDGE
- NAVIGABLE NATURAL STREAMS
- DOCK, PIER OR LANDING
- FERRY (F FREE T TOLL)
- IRRIGATION DITCH
- DRAINAGE DITCH
- MARSH OR SWAMP LAND
- NATIONAL OR STATE BOUNDARY
- COUNTY BOUNDARY
- CORPORATE LIMITS
- MONUMENTED BOUNDARY MARKER
- STATE CAPITAL
- COUNTY SEAT
- OTHER CITIES AND VILLAGES
- FARM UNIT
- DWELLING
- BUSINESS ESTABLISHMENT
- COMBINED DWELLING AND BUSINESS
- ROWS OR GROUPS OF DWELLINGS (FREQUENTLY WITH NUMBER OF UNITS)
- GRANGE OR COMMUNITY HALL
- HOTEL
- MOTEL OR TOURIST CABINS (FREQUENTLY WITH NUMBER OF UNITS)
- TRAILER COURT
- SEASONAL OR SUMMER DWELLING
- SEASONAL OR TOURIST CAMP (FREQUENTLY WITH NUMBER OF UNITS)
- HOSPITAL
- CHURCH
- EDUCATIONAL INSTITUTION
- CORRECTIONAL INSTITUTION
- POST OFFICE
- POWER PLANT
- POWER SUBSTATION
- POWER TRANSMISSION LINE
- RADIO STATION
- BOOSTER STATION
- TELEVISION (FM STATION (FM= MICROWAVE))
- STATE HIGHWAY GARAGE
- STORAGE TANK: WATER, OIL OR GAS
- GRAVEL PIT
- DUMP (GARBAGE, RUBBISH AND OTHER)
- AUTO GRAVEYARD OR WRECKING YARD
- SCRAP METAL JUNK YARD
- INDUSTRIAL PLANT
- TRUCK SCALES
- PICNIC OR ROADSIDE REST AREA
- SCENIC SPOT
- CAMPGROUND OR LODGE
- GUARD OR RANGER STATION
- FOREST SERVICE LOOKOUT
- NURSERY
- GREENHOUSE
- FRUIT OR PRODUCE PACKING HOUSE
- WAREHOUSE
- GRAIN ELEVATOR
- AGRICULTURAL EXPERIMENT STATION
- REST OR NURSING HOME
- STATE INFORMATION CENTER
- MILITARY INSTALLATION
- COAST GUARD STATION
- MINE
- FISH HATCHERY
- RIDING ACADEMY OR DUDE RANCH
- FAP AIRSTRIP, PARK OR HALL
- SP STATE PARK OR RECREATIONAL AREA
- MP MUNICIPAL PARK
- NP NATIONAL PARK OR MONUMENT
- RCC GOLF COURSE OR COUNTRY CLUB
- FAIR GROUNDS, RACE TRACK, SPEEDWAY
- DRIVE-IN THEATER
- CEMETERY
- LIGHT (NAUTICAL)
- LIGHTHOUSE
- MILITARY AIR FIELD
- COMMERCIAL OR MUNICIPAL FIELD
- AIRFIELD, LIMITED FACILITIES
- LANDING AREA OR STRIP
- AIRWAY BEACON
- AIRPORT OF FIELD AND (LOCATION OF RUNWAYS)

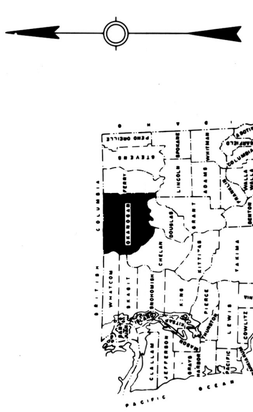

ROADSIDE CULTURE: 1953

ROAD NETWORK: Jan. 1, 1966

Field inventory completed September 29, 1953

POLYCONIC PROJECTION — NORTH AMERICAN DATUM

BASE MAP Approved by U.S.B.P.R. May 23, 1955

OKANOGAN COUNTY WASHINGTON 24-6

OFR
69-2
Plate 20