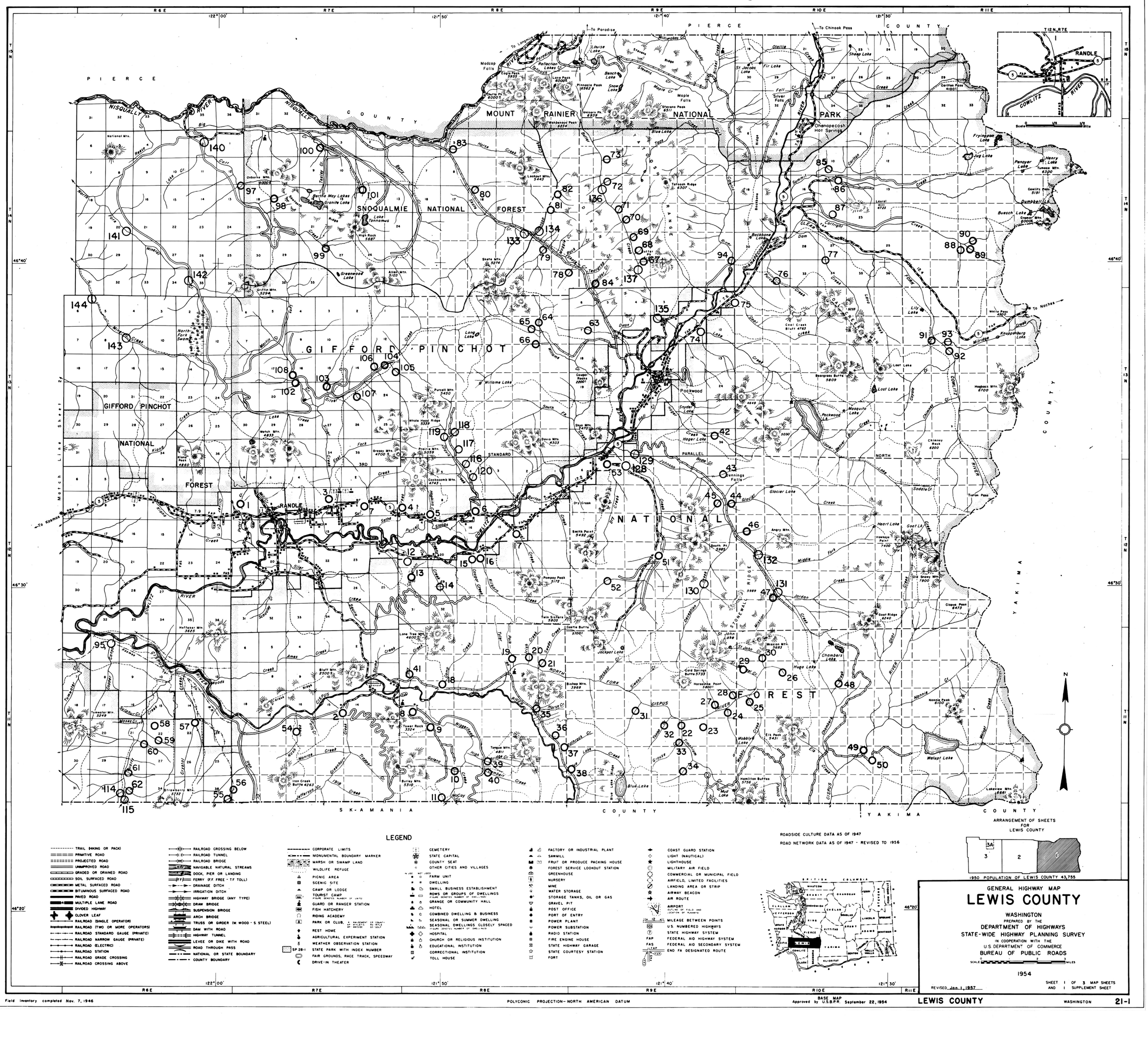

OFR
69-2
Plate 13

OFR

69-2

Plate 14

OFR
69-2
Plate 15

GENERAL HIGHWAY MAP
OKANOGAN COUNTY
WASHINGTON

PREPARED BY THE
DEPARTMENT OF HIGHWAYS
HIGHWAY PLANNING DIVISION
IN COOPERATION WITH THE
U.S. DEPARTMENT OF COMMERCE
BUREAU OF PUBLIC ROADS

SCALE 0 1 2 3 MILES

1966

SHEET 1 OF 7 SHEETS

1960 POPULATION OF OKANOGAN COUNTY 25,520

ARRANGEMENT OF SHEETS FOR OKANOGAN COUNTY

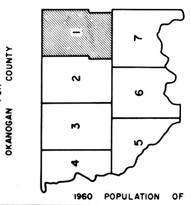

LEGEND

- TRAIL OR PRIMITIVE ROAD
- PROJECTED ROAD
- UNIMPROVED ROAD
- GRADED AND DRAINED ROAD
- GRAVEL SURFACED ROAD
- BITUMINOUS SURFACED ROAD
- CEMENT OR ASPHALTIC CONCRETE ROAD
- MULTIPLE LANE ROAD
- DIVIDED HIGHWAY
- FAI FEDERAL AID INTERSTATE
- FAP FEDERAL AID PRIMARY
- FAS FEDERAL AID SECONDARY
- END OF FEDERAL AID ROUTE
- INTERSTATE HIGHWAY NUMBER
- U.S. HIGHWAY NUMBER
- STATE SIGN ROUTE NUMBER
- STATE LEGISLATIVE ROUTE NUMBER
- MILEAGE BETWEEN POINTS
- CLOVER LEAF
- HIGHWAY BRIDGE (ANY TYPE)
- DRAW BRIDGE
- SUSPENSION BRIDGE
- ARCH BRIDGE
- TRUSS OR GIRDER (W. WOOD S. STEEL)
- DAM WITH ROAD
- HIGHWAY TUNNEL
- RAILROAD WITH STATION
- RAILROAD CROSSING ABOVE
- RAILROAD CROSSING BELOW
- RAILROAD TUNNEL
- RAILROAD BRIDGE
- NAVIGABLE NATURAL STREAMS
- DOCK, PIER OR LANDING
- FERRY (F.F. FREE-T.F. TOLL)
- DRAINAGE DITCH
- IRRIGATION DITCH
- MARSH OR SWAMP LAND
- NATIONAL OR STATE BOUNDARY
- COUNTY BOUNDARY
- CORPORATE LIMITS
- MONUMENTED BOUNDARY MARKER
- STATE CAPITAL
- COUNTY SEAT AND VILLAGES
- FARM UNIT
- DWELLING
- BUSINESS ESTABLISHMENT
- COMBINED DWELLING AND BUSINESS
- ROWS OR GROUPS OF DWELLINGS (FIGURE DENOTES NUMBER)
- GRANGE OR COMMUNITY HALL
- HOTEL
- MOTEL OR TOURIST CABINS (FIGURE DENOTES NUMBER OF UNITS)
- TRAILER COURT
- SEASONAL OR SUMMER DWELLING
- SEASONAL DWELLING CLOSELY SPACED (FIGURE DENOTES NUMBER OF UNITS)
- HOSPITAL
- CHURCH
- EDUCATIONAL INSTITUTION
- CORRECTIONAL INSTITUTION
- POST OFFICE
- PORT OF ENTRY
- POWER PLANT
- POWER SUBSTATION
- POWER TRANSMISSION LINE
- RADIO STATION
- BOOSTER STATION
- TELEPHONE EXCHANGE (MICROWAVE)
- FIRE STATION
- STATE HIGHWAY GARAGE
- STORAGE TANK, WATER, OIL OR GAS
- QUARRY OR GRAVEL PIT (GARAGE, RUBBISH AND OTHER)
- AUTO. GRAVEYARD OR WRECKING YARD
- SCRAP METAL JUNK YARD
- INDUSTRIAL PLANT
- SAWMILL
- TRUCK SCALES
- PICNIC OR ROADSIDE REST AREA
- SCENIC SITE
- CAMPGROUND OR LODGE
- GUARD OR RANGER STATION
- FOREST SERVICE LOOKOUT
- NURSERY
- GREENHOUSE
- FRUIT OR PRODUCE PACKING HOUSE
- WAREHOUSE
- GRAIN ELEVATOR
- AGRICULTURAL EXPERIMENT STATION
- REST OR RECREATIONAL HOME
- STATE INFORMATION CENTER
- MILITARY INSTALLATION
- COAST GUARD STATION
- MINE
- FISH HATCHERY
- RIDING ACADEMY OR DUDE RANCH
- PARK OR CLUB
  - AP - AMUSEMENT PARK OR HALL
  - CG - CAMP GROUND
  - MP - MUSEUM PARK
  - C - GOLF COURSE OR COUNTRY CLUB
- FAIR GROUNDS, RACE TRACK, SPEEDWAY
- DRIVE-IN THEATER
- CEMETERY
- LIGHT (NAUTICAL)
- LIGHTHOUSE
- MILITARY AIR FIELD
- COMMERCIAL OR MUNICIPAL FIELD
- AIRFIELD, LIMITED FACILITIES
- LANDING AREA OR STRIP
- AIRWAY BEACON
- AIRPORT (OUTLINE OF FIELD AND LOCATION OF RUNWAYS)

ROADSIDE CULTURE: 1953

ROAD NETWORK: Jan. 1, 1966

Field inventory completed September 29, 1953

POLYCONIC PROJECTION—NORTH AMERICAN DATUM

BASE MAP Approved by U.S.B.P.R. May 23, 1955

OKANOGAN COUNTY WASHINGTON 24-1

OFR
69-2
Plate 16

GENERAL HIGHWAY MAP
OKANOGAN COUNTY
WASHINGTON

PREPARED BY THE
DEPARTMENT OF HIGHWAYS
HIGHWAY PLANNING DIVISION
IN COOPERATION WITH THE
U.S DEPARTMENT OF COMMERCE
BUREAU OF PUBLIC ROADS

SCALE 0 1 2 3 MILES

1966

SHEET 2 OF 7 SHEETS

1960 POPULATION OF OKANOGAN COUNTY 25,520

ARRANGEMENT OF SHEETS FOR OKANOGAN COUNTY

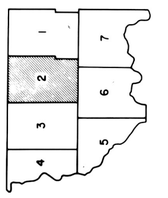

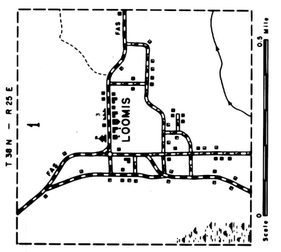

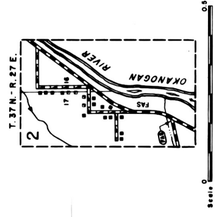



ROADSIDE CULTURE: 1953
ROAD NETWORK: Jan. 1, 1966

Field inventory completed September 29, 1953

POLYCONIC PROJECTION—NORTH AMERICAN DATUM

BASE MAP Approved by U.S.B.P.R. May 23, 1955

OKANOGAN COUNTY WASHINGTON 24-2