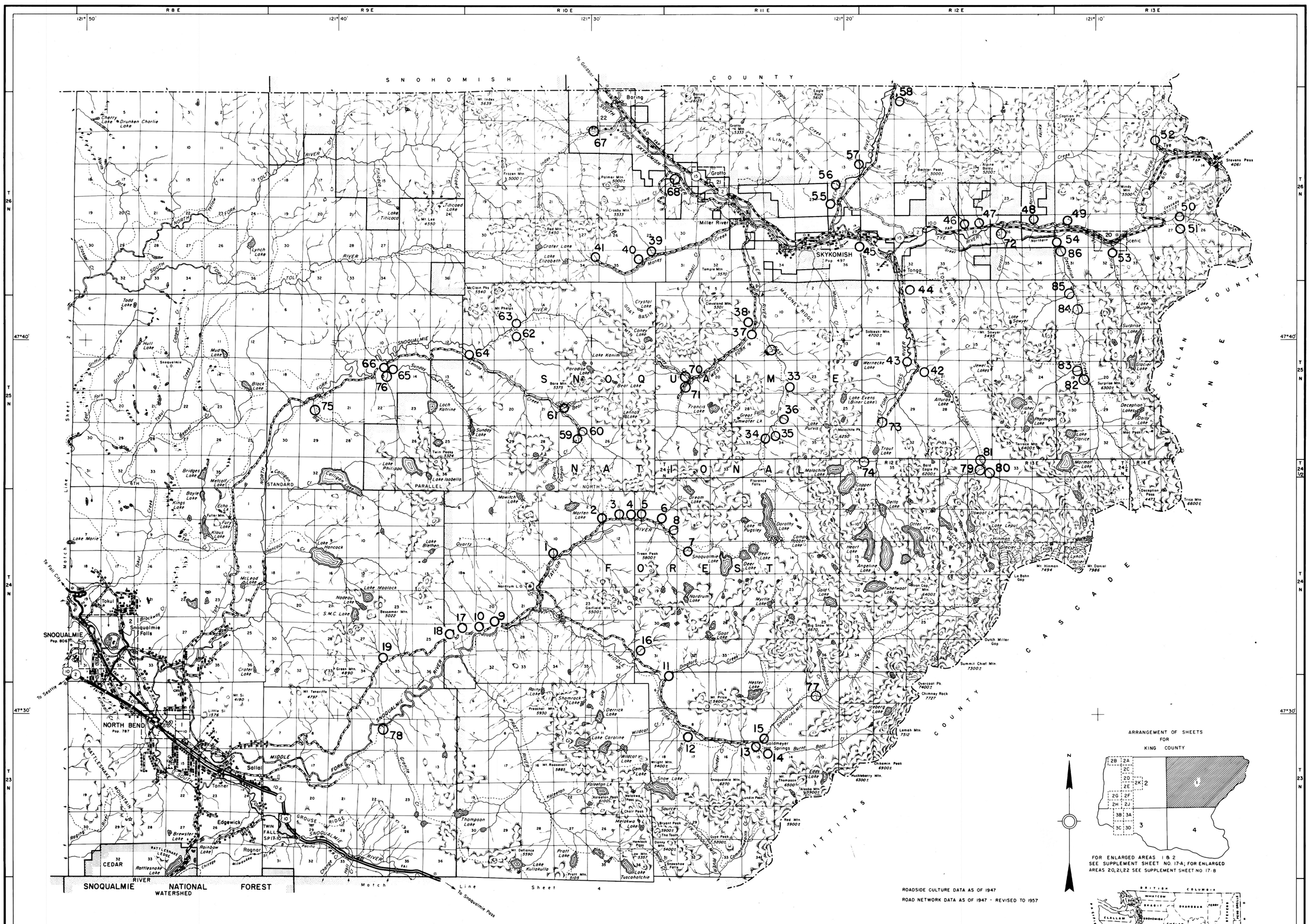

ROADSIDE CULTURE DATA AS OF 1947

ROAD NETWORK DATA AS OF 1947 - REVISED TO 1957

ARRANGEMENT OF SHEETS FOR KING COUNTY

FOR ENLARGED AREAS 1 & 2 SEE SUPPLEMENT SHEET NO. 17-A; FOR ENLARGED AREAS 20,21,22 SEE SUPPLEMENT SHEET NO. 17-B

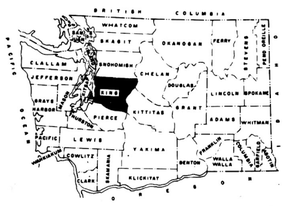

1950 POPULATION OF KING COUNTY 732,992

LEGEND

- TRAIL (HIKING OR PACK)
- PRIMITIVE ROAD
- PROJECTED ROAD
- UNIMPROVED ROAD
- GRADED OR DRAINED ROAD
- SOIL SURFACED ROAD
- METAL SURFACED ROAD
- BITUMINOUS SURFACED ROAD
- PAVED ROAD
- MULTIPLE LANE ROAD
- DIVIDED HIGHWAY
- CLOVER LEAF
- RAILROAD (SINGLE OPERATOR)
- RAILROAD (TWO OR MORE OPERATORS)
- RAILROAD STANDARD GAUGE (PRIVATE)
- RAILROAD NARROW GAUGE (PRIVATE)
- RAILROAD (ELECTRIC)
- RAILROAD STATION
- RAILROAD GRADE CROSSING
- RAILROAD CROSSING ABOVE
- RAILROAD CROSSING BELOW
- RAILROAD TUNNEL
- RAILROAD BRIDGE
- NAVIGABLE NATURAL STREAMS
- DOCK, PIER OR LANDING
- FERRY (F.F FREE - T.F TOLL)
- DRAINAGE DITCH
- IRRIGATION DITCH
- HIGHWAY BRIDGE (ANY TYPE)
- DRAW BRIDGE
- SUSPENSION BRIDGE
- ARCH BRIDGE
- TRUSS OR GIRDER (W. WOOD - S. STEEL)
- DAM WITH ROAD
- HIGHWAY TUNNEL
- LEVEE OR DIKE WITH ROAD
- ROAD THROUGH PASS
- NATIONAL OR STATE BOUNDARY
- COUNTY BOUNDARY
- CORPORATE LIMITS
- MONUMENTAL BOUNDARY MARKER
- MARSH OR SWAMP LAND
- WILDLIFE REFUGE
- PICNIC AREA
- SCENIC SITE
- CAMP OR LODGE
- TOURIST CAMP (FIGURE DENOTES NUMBER OF UNITS)
- GUARD OR RANGER STATION
- FISH HATCHERY
- RIDING ACADEMY
- PARK OR CLUB, (F. ENROLLMENT OF COUNTY; AP. ATHLETIC; RC. RIFLE; MP. MARSHE; GC. GOLF)
- REST HOME
- AGRICULTURAL EXPERIMENT STATION
- WEATHER OBSERVATION STATION
- SP 28-1 STATE PARK WITH INDEX NUMBER
- FAIR GROUNDS, RACE TRACK, SPEEDWAY
- DRIVE-IN THEATER
- CEMETERY
- STATE CAPITAL
- COUNTY SEAT
- OTHER CITIES AND VILLAGES
- IN USE / NOT USED
- FARM UNIT
- DWELLING
- SMALL BUSINESS ESTABLISHMENT
- ROWS OR GROUPS OF DWELLINGS (FIGURE DENOTES NUMBER OF DWELLINGS)
- GRANGE OR COMMUNITY HALL
- HOTEL
- COMBINED DWELLING & BUSINESS
- SEASONAL OR SUMMER DWELLING
- SEASONAL DWELLINGS CLOSELY SPACED (FIGURE DENOTES NUMBER OF DWELLINGS)
- HOSPITAL
- CHURCH OR RELIGIOUS INSTITUTION
- EDUCATIONAL INSTITUTION
- CORRECTIONAL INSTITUTION
- TOLL HOUSE
- FACTORY OR INDUSTRIAL PLANT
- SAWMILL
- FRUIT OR PRODUCE PACKING HOUSE
- FOREST SERVICE LOOKOUT STATION
- GREENHOUSE
- NURSERY
- MINE
- WATER STORAGE
- STORAGE TANKS, OIL OR GAS
- GRAVEL PIT
- POST OFFICE
- PORT OF ENTRY
- POWER PLANT
- POWER SUBSTATION
- RADIO STATION
- FIRE ENGINE HOUSE
- STATE HIGHWAY GARAGE
- STATE COURTESY STATION
- FORT
- COAST GUARD STATION
- LIGHT (NAUTICAL)
- LIGHTHOUSE
- MILITARY AIR FIELD
- COMMERCIAL OR MUNICIPAL FIELD
- AIRFIELD, LIMITED FACILITIES
- LANDING AREA OR STRIP
- AIRWAY BEACON
- AIR ROUTE
- AIRPORT (OUTLINE OF FIELD AND LOCATION OF RUNWAYS)
- 14 12 10 MILEAGE BETWEEN POINTS
- 90 U.S. NUMBERED HIGHWAYS
- 7 STATE HIGHWAY SYSTEM
- FAP FEDERAL AID HIGHWAY SYSTEM
- FAS FEDERAL AID SECONDARY SYSTEM
- FAP FAS END FA DESIGNATED ROUTE

GENERAL HIGHWAY MAP

KING COUNTY

WASHINGTON

PREPARED BY THE

DEPARTMENT OF HIGHWAYS

STATE-WIDE HIGHWAY PLANNING SURVEY

IN COOPERATION WITH THE

U.S. DEPARTMENT OF COMMERCE

BUREAU OF PUBLIC ROADS

SCALE 0 1 2 3 MILES

1957

REVISED_____

SHEET 1 OF 4 MAP SHEETS AND 16 SUPPLEMENT SHEETS

Field Inventory Completed June 26, 1947 Reinventoried May 16, 1956

POLYCONIC PROJECTION - NORTH AMERICAN DATUM

BASE MAP Approved by USBPR Jan. 13, 1959

KING COUNTY WASHINGTON 17-1

OFR 69-2 Plate 9

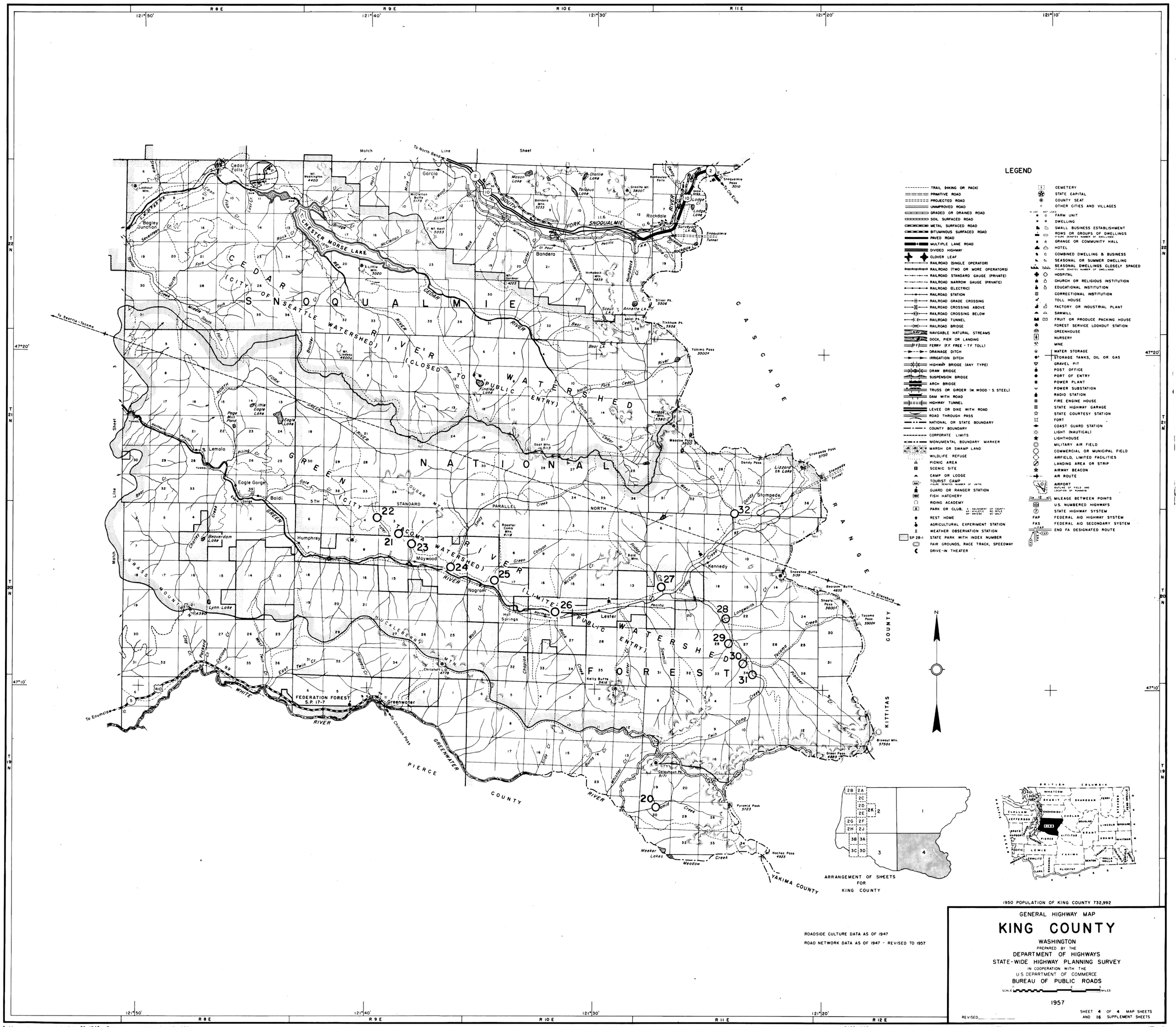

LEGEND

- TRAIL (HIKING OR PACK)
- PRIMITIVE ROAD
- PROJECTED ROAD
- UNIMPROVED ROAD
- GRADED OR DRAINED ROAD
- SOIL SURFACED ROAD
- METAL SURFACED ROAD
- BITUMINOUS SURFACED ROAD
- PAVED ROAD
- MULTIPLE LANE ROAD
- DIVIDED HIGHWAY
- GLOVER LEAF
- RAILROAD (SINGLE OPERATOR)
- RAILROAD (TWO OR MORE OPERATORS)
- RAILROAD STANDARD GAUGE (PRIVATE)
- RAILROAD NARROW GAUGE (PRIVATE)
- RAILROAD (ELECTRIC)
- RAILROAD STATION
- RAILROAD GRADE CROSSING
- RAILROAD CROSSING ABOVE
- RAILROAD CROSSING BELOW
- RAILROAD TUNNEL
- RAILROAD BRIDGE
- NAV. NAVIGABLE NATURAL STREAMS
- DOCK, PIER OR LANDING
- F F FERRY (F.F. FREE - T.F. TOLL)
- DRAINAGE DITCH
- IRRIGATION DITCH
- HIGHWAY BRIDGE (ANY TYPE)
- DRAW BRIDGE
- SUSPENSION BRIDGE
- ARCH BRIDGE
- TRUSS OR GIRDER (W. WOOD - S. STEEL)
- DAM WITH ROAD
- HIGHWAY TUNNEL
- LEVEE OR DIKE WITH ROAD
- ROAD THROUGH PASS
- NATIONAL OR STATE BOUNDARY
- COUNTY BOUNDARY
- CORPORATE LIMITS
- MONUMENTAL BOUNDARY MARKER
- MARSH OR SWAMP LAND
- WILDLIFE REFUGE
- PICNIC AREA
- SCENIC SITE
- CAMP OR LODGE
- AA TOURIST CAMP (FIGURE DENOTES NUMBER OF UNITS)
- GUARD OR RANGER STATION
- FISH HATCHERY
- RIDING ACADEMY
- A PARK OR CLUB, A - AMUSEMENT, AT - ATHLETIC, AR - ARCHERY, CP - COUNTY, RC - RIFLE, GC - GOLF
- REST HOME
- AGRICULTURAL EXPERIMENT STATION
- WEATHER OBSERVATION STATION
- SP 28-1 STATE PARK WITH INDEX NUMBER
- FAIR GROUNDS, RACE TRACK, SPEEDWAY
- DRIVE-IN THEATER
- CEMETERY
- STATE CAPITAL
- COUNTY SEAT
- OTHER CITIES AND VILLAGES
- IN USE / NOT USED
- FARM UNIT
- DWELLING
- SMALL BUSINESS ESTABLISHMENT
- ROWS OR GROUPS OF DWELLINGS (FIGURE DENOTES NUMBER OF DWELLINGS)
- GRANGE OR COMMUNITY HALL
- HOTEL
- COMBINED DWELLING & BUSINESS
- SEASONAL OR SUMMER DWELLING
- SEASONAL DWELLINGS CLOSELY SPACED (FIGURE DENOTES NUMBER OF DWELLINGS)
- HOSPITAL
- CHURCH OR RELIGIOUS INSTITUTION
- EDUCATIONAL INSTITUTION
- CORRECTIONAL INSTITUTION
- TOLL HOUSE
- FACTORY OR INDUSTRIAL PLANT
- SAWMILL
- FRUIT OR PRODUCE PACKING HOUSE
- FOREST SERVICE LOOKOUT STATION
- GREENHOUSE
- NURSERY
- MINE
- WATER STORAGE
- STORAGE TANKS, OIL OR GAS
- GRAVEL PIT
- POST OFFICE
- PORT OF ENTRY
- POWER PLANT
- POWER SUBSTATION
- RADIO STATION
- FIRE ENGINE HOUSE
- STATE HIGHWAY GARAGE
- STATE COURTESY STATION
- FORT
- COAST GUARD STATION
- LIGHT (NAUTICAL)
- LIGHTHOUSE
- MILITARY AIR FIELD
- COMMERCIAL OR MUNICIPAL FIELD
- AIRFIELD, LIMITED FACILITIES
- LANDING AREA OR STRIP
- AIRWAY BEACON
- AIR ROUTE
- AIRPORT (OUTLINE OF FIELD AND LOCATION OF RUNWAYS)
- 16 12 41 MILEAGE BETWEEN POINTS
- 109 U.S. NUMBERED HIGHWAYS
- 7 STATE HIGHWAY SYSTEM
- FAP FEDERAL AID HIGHWAY SYSTEM
- FAS FEDERAL AID SECONDARY SYSTEM
- LEAP END FA DESIGNATED ROUTE

OFR
69-2
Plate 10

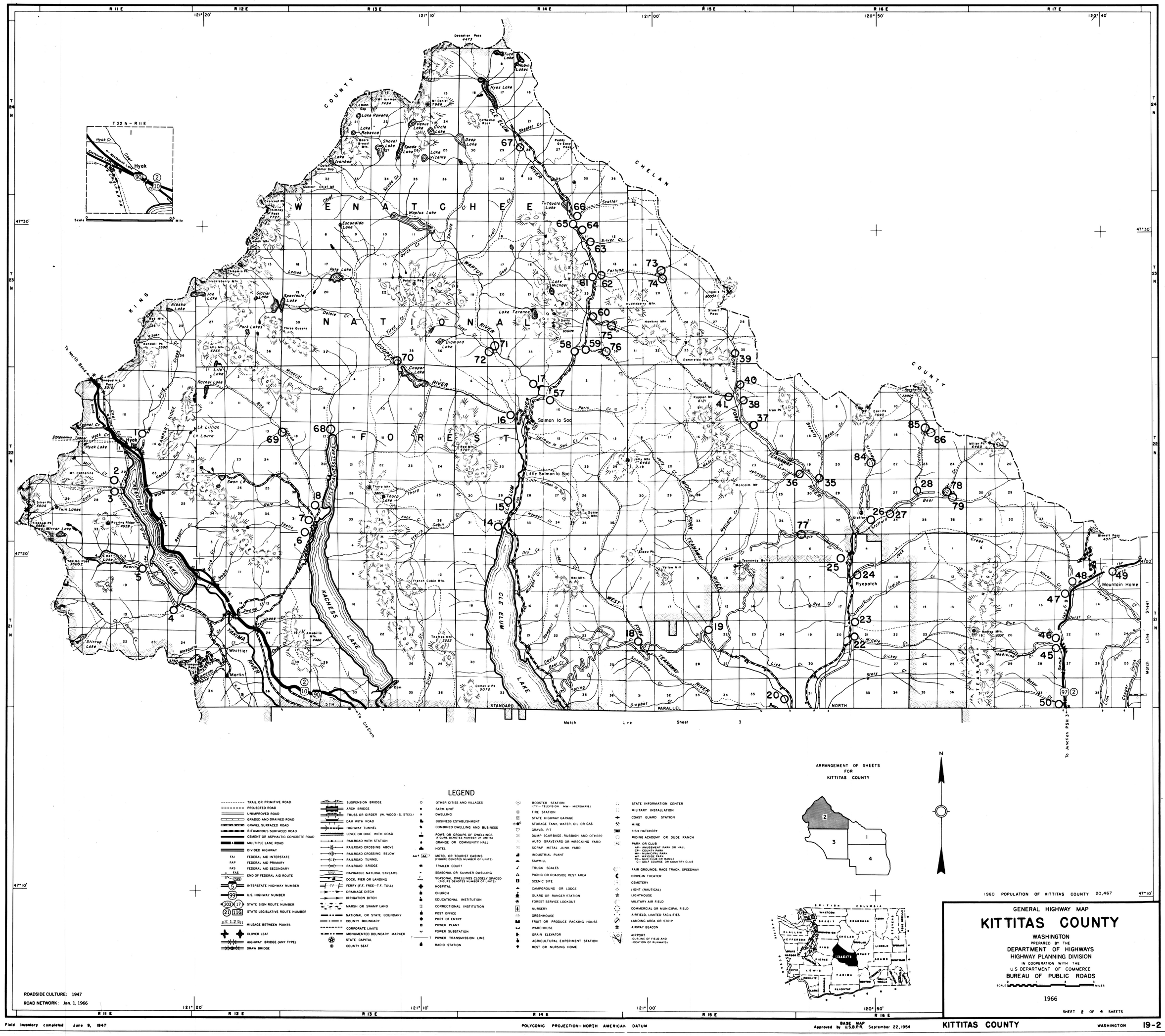

OFR
69-2
Plate 11

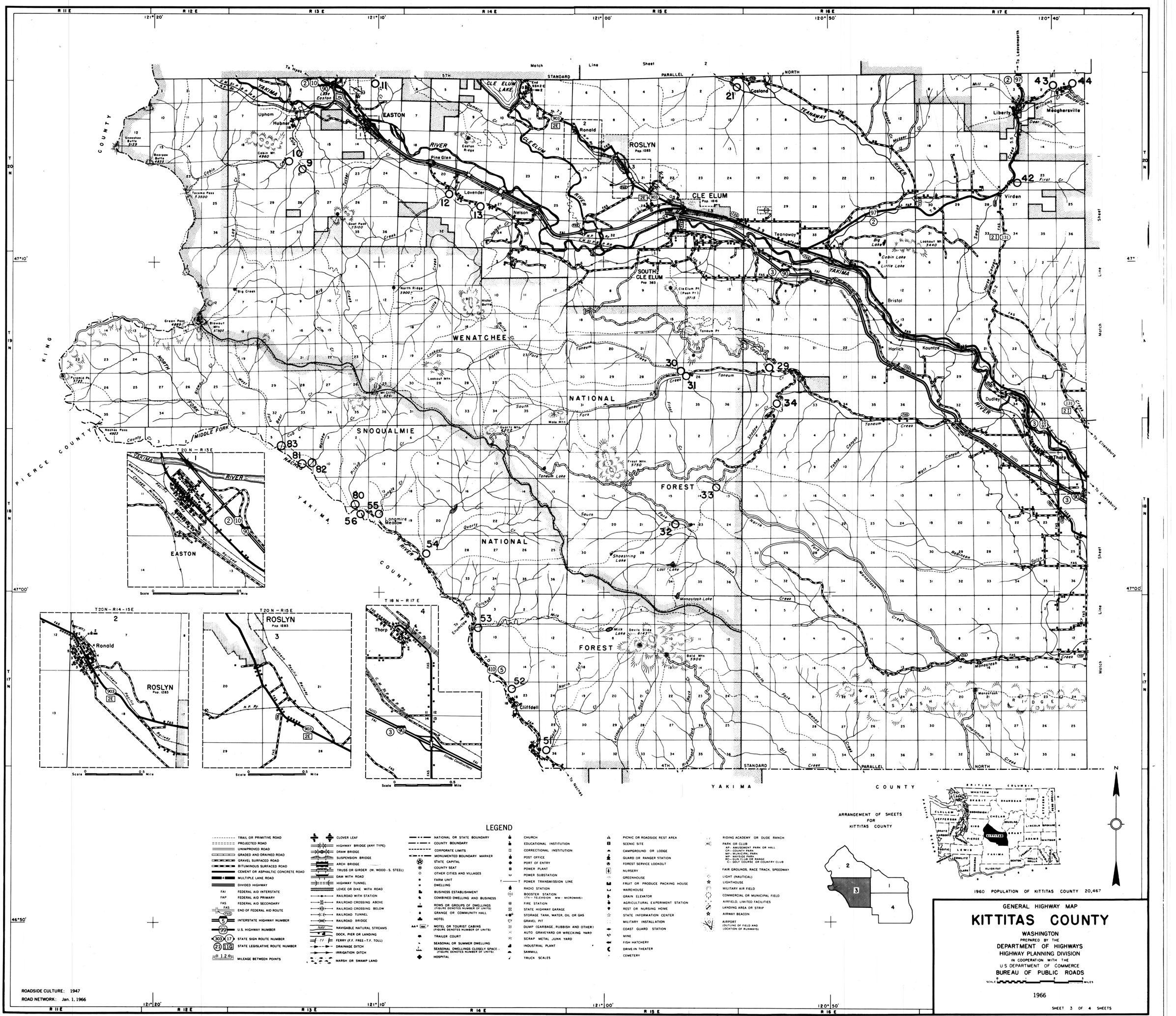

OFR
69-2
Plate 12