WASHINGTON STATE DEPARTMENT OF
Natural Resources
Doug Sutherland - Commissioner of Public Lands
Division of Geology and Earth Resources
Ron Teissere - State Geologist

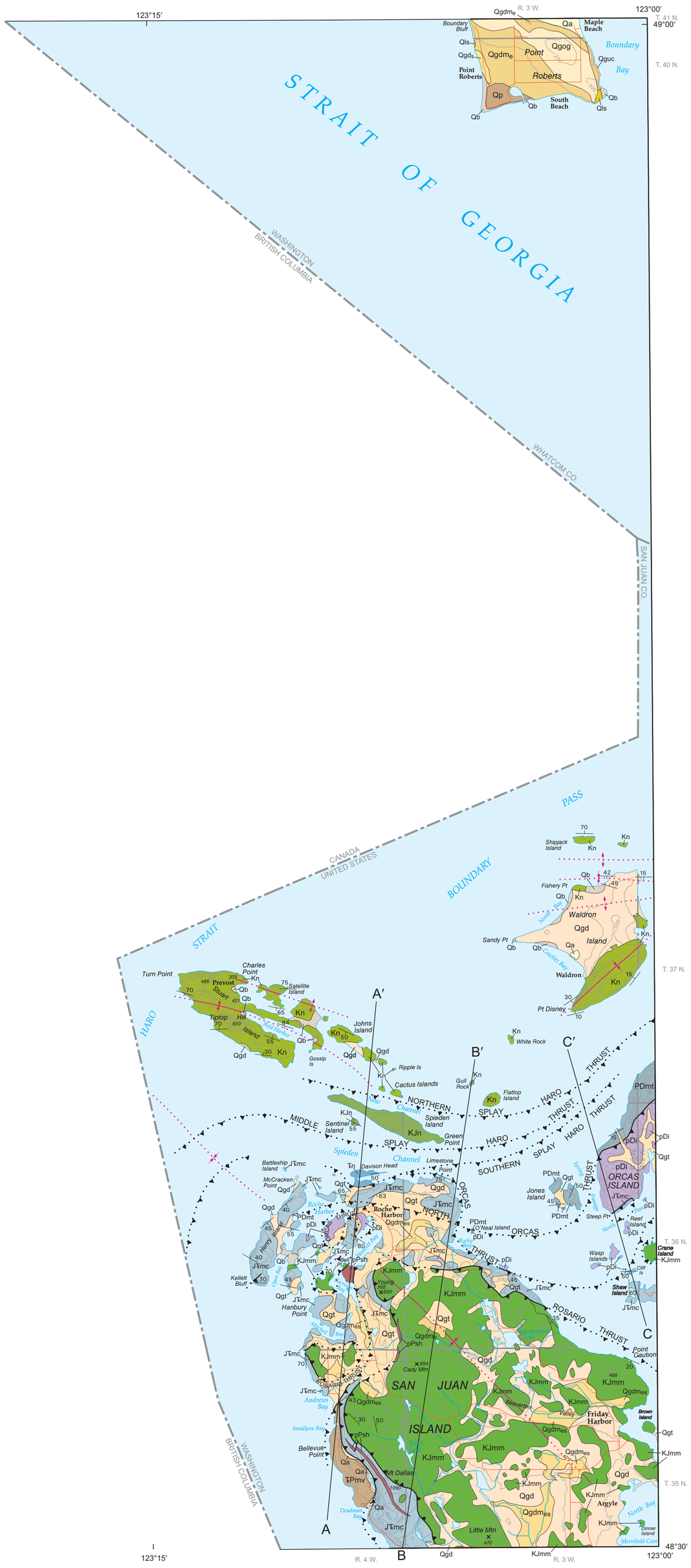

SCALE 1:100,000

contour interval 100 feet

Lambert conformal conic projection
North American Datum of 1927
Base map information from the Washington Department of Natural Resources Geographic Information System
Digital cartography by Anne C. Heinitz, Charles G. Caruthers, and J. Eric Schuster.
Editing and production by Karen D. Meyers and Jaretta M. Roloff

Geologic Map of the Washington Portion of the Roche Harbor 1:100,000 Quadrangle

by Robert L. Logan

2003

DESCRIPTION OF MAP UNITS

Quaternary Sediments

NONGLACIAL DEPOSITS

Qa — **Alluvium (Holocene)**—Sorted combinations of silt, sand, and gravel deposited in streambeds and alluvial fans; clasts are generally rounded and derived from local bedrock sources or reworked Puget Lowland glacial deposits.

Qp — **Peat deposits (Holocene)**—Peat, muck, and lacustrine silt and clay rich in organic matter; deposited mostly in closed depressions.

Qls — **Landslide deposits (Holocene)—**Poorly sorted mixtures of locally derived earth materials emplaced by mass-wasting processes.

Qb — **Beach deposits (Holocene)**—Sand and (or) gravel with minor shell fragments deposited along shorelines; clasts are typically well rounded.

GLACIAL DEPOSITS

Fraser Glaciation

Qgd_s — **Drift, Sumas Stade (Pleistocene)—**Sand and gravel; deposited as strandlines along the west side of Point Roberts and overlying older glaciomarine drift.

$Qgdm_{es}$ — **Glaciomarine subtidal deposits, Everson Interstade (Pleistocene)**—Moderately well- to well-sorted sand, silty sand, and silt containing local pods and lenses of gravel; gray to bluish gray; laminated to thin-bedded, locally massive and cross stratified; deposited in a glaciomarine or marine environment during the Everson Interstade; preserved in topographic depressions below 200 ft elevation; generally overlies marine diamicton, till, and undifferentiated diamicton (units $Qgdm_e$, Qgt, and Qgd respectively); locally fossiliferous; radiocarbon ages from shells range from about 12.9 to 12.5 ka (description and ages compiled from Dethier and others, 1996).

$Qgdm_e$ — **Glaciomarine drift, Everson Interstade (Pleistocene)**—Generally poorly sorted to faintly stratified pebbly sandy silt and pebbly clay; locally capped by shallow-water clay or silt; consists of undifferentiated deposits of the Everson Interstade on Point Roberts.

Qgog — **Outwash gravel, Vashon Stade (Pleistocene)**—Recessional and proglacial stratified pebble, cobble, and boulder gravel deposited in melt-water streambeds and deltas. Includes part of the Vashon Drift.

Qgt — **Till, Vashon Stade (Pleistocene)**—Unsorted, unstratified, highly compacted mixture of clay, silt, sand, gravel, and boulders deposited by glacial ice; may contain interbedded stratified sand, silt, and gravel. Includes part of the Vashon Drift.

Qgd — **Drift, Vashon Stade (Pleistocene)—**Undifferentiated till, sand, gravel, silt, and clay; mostly Vashon till and outwash not separately mappable at the map scale. Consists of part of the Vashon Drift and part of the Everson Glaciomarine Drift.

Qguc — **Undifferentiated deposits (Pleistocene)**—Undifferentiated clay, silt, sand, gravel, and till; shown where steep slopes preclude more detailed delineation at map scale; on the east side of Point Roberts, includes units interpreted to be, from top to bottom, Bellingham Drift, Everson Drift, Vashon till, Vashon advance sandy outwash, and possibly a pre-Vashon silty sand.

Pre-Tertiary Rocks

SEDIMENTARY ROCKS

Kn — **Nearshore sedimentary rocks (Cretaceous)**—Sandstone, cobble conglomerate, shale, and turbidites deposited during several deep-marine to terrestrial cycles; strata are gently folded; found on Stuart, Waldron, and other small islands. Includes the Protection, Extension, Haslam, and Pender Formations of the Nanaimo Group as described by Ward (1978).

KJn — **Nearshore sedimentary rocks (Cretaceous–Jurassic)**—Volcanic-lithic pebble conglomerate and breccia with siltstone and sandstone interbeds; metamorphosed to the zeolite facies (Johnson, 1978). Consists of the Spieden Group.

Ŧn — **Nearshore sedimentary rocks (Triassic)**—Andesitic and dacitic siltstone, sandstone, tuff, conglomerate, breccia, and limestone at Davidson Head on the north end of San Juan Island; metamorphosed to the zeolite facies (Johnson, 1978). Consists of the Haro Formation.

METAMORPHIC ROCKS

KJmm — **Marine metasedimentary rocks (Cretaceous–Jurassic)**—Metamorphosed sandstone, argillite, mudstone, and conglomerate; commonly dark gray-brown and highly penetrated by veinlets of secondary minerals. Consists of the Constitution Formation.

JŦmc — **Metachert (Jurassic–Triassic)**—Metamorphosed gray or white ribbon chert with minor marble; locally contains quartzite, metamorphosed argillite and pillow basalt, basaltic tuff, greenstone, and phyllitic slate; commonly highly folded and locally chaotically disrupted; radiolarians from chert are early Jurassic to Triassic (Vance 1975); late Triassic conodonts found near Roche Harbor (Vance, 1975). Consists of the Orcas Formation.

ŦPmv — **Metavolcanic rocks (Triassic–Permian)**—Metamorphosed pillow basalt, breccia, tuff breccia, mafic tuff, and chert; contains metamorphic aragonite; contains minor fusulinid limestone (Brandon and others, 1988). Consists of the Deadman Bay Volcanics.

PDmt — **Metasedimentary and metavolcanic rocks, undivided (Permian–Devonian)**—Metamorphosed, well-bedded argillite and volcanic sandstone with basalt to rhyolite breccia, tuffs, and flows, as well as silicic hypabyssal rocks; also contains local pebble conglomerate, non-Tethyan fusulinid limestone, gabbro, and rare chert. Consists of the East Sound Group.

pPsh — **Schist (Pre-Permian)**—Well-foliated amphibolite, greenschist, blueschist, micaceous quartzite (metachert), mica-quartz (± garnet) schist, and rare marble. Consists of the Garrison Schist.

IGNEOUS ROCKS

pDi — **Intrusive rocks (Pre-Devonian)**—Metamorphosed gabbro, quartz diorite, tonalite, trondhjemite, diabase, and rare pyroxenite; local orthogneiss and metamorphosed basaltic to silicic dikes; veins of calcite, aragonite, and prehnite; metamorphosed to greenschist and amphibolite facies; a leucotonalite at Steep Point on Orcas Island yielded a Pb/U date of 405 ±15 Ma. Consists of the Turtleback Complex.

INTRODUCTION

In the Roche Harbor 1:100,000-scale quadrangle, the island landmass consists of pre-Tertiary sedimentary and metamorphic rocks partially covered by Quaternary sediments. McLellan (1927), Vance (1975, 1977), and Vance and others (1975) named many of the pre-Tertiary bedrock units, and Brandon and others (1988) described emplacement of these rocks along the late-Cretaceous San Juan thrust system. This thrust complex juxtaposed the diverse rock units found throughout the San Juan Islands.

Mapping for this project has better delineated major structures of the fault system that were shown somewhat schematically in Brandon and others (1988, 1994) and Vance (1975). In particular, the contact between the Turtleback Formation (unit pDi) and the East Sound Group (unit PMDmt), which Vance (1977) suggested is a major thrust fault, was mapped across Orcas Island during this study. The contact is exposed on the western shore of Orcas Island and does indeed appear to be a fault contact. This fault is shown on the map as the North Orcas thrust. Just off the western shore of Orcas Island, the North Orcas thrust swings south of Jones Island then westward under the northern tip of San Juan Island (cross section B).

The Orcas thrust (Brandon and others, 1988) is shown on this map passing north of Cliff and Crane Islands, which consist of Orcas Formation and Constitution Formation, respectively, and south of the rest of the Wasp Islands. The Wasp Islands north of the Orcas thrust consist of Turtleback Formation rocks. The Orcas Formation rocks at Steep Point probably represent a deformed klippe (cross section C). The Orcas thrust crosses a small section of the northeast coast of San Juan Island and passes between O'Neal Island and San Juan Island paralleling the shoreline of the larger island into Spieden Channel where it probably merges with the Haro thrust.

Outcrop patterns on northwest San Juan Island can be explained as two klippen and a fenster (cross section A). The klippen are both remnants of Constitution Formation overlying Orcas Formation. The two formations are separated by the Rosario thrust of Brandon and others (1988). The fenster is a hole or window in the Orcas Formation that exposes the underlying Turtleback Formation.

The mapping of Quaternary sediments by Dethier and others (1996) in the Friday Harbor area has been generalized to fit the scale of this map. Mapping from the Coastal Zone Atlas (Washington Dept. of Ecology, 1978) was modified to show the Quaternary sediments at Point Roberts, which is the only projection of the mainland into the quadrangle, and other areas throughout the quadrangle.

ACKNOWLEDGMENTS

Special thanks are given to Joe Vance and Darrel Cowan of the University of Washington, Mark Brandon of Yale University, and Dave Dethier of Williams College for previous mapping and discussions in the field; Tim Walsh, Hank Schasse, Pat Pringle, Kitty Reed, and Joe Dragovich of the Washington Department of Natural Resources for help with field work in the San Juan Islands; and Ralph Haugerud of U.S. Geological Survey for his help with Point Roberts field work. I would also like to thank Washington Department of Natural Resources staff members Karen Meyers and Jari Roloff for their editorial reviews; Anne Heinitz, Chuck Caruthers, and Eric Schuster for their cartographic support; and Connie Manson and Lee Walkling for their library research support. This project was funded in part by the National Cooperative Geologic Mapping Program through Cooperative Agreement No. 1434-93-A-1176.

GEOLOGIC SYMBOLS

Contact

Fault, unknown offset

Thrust fault—Sawteeth on upper plate; dotted where concealed

Anticline—Dotted where concealed

Syncline—Dotted where concealed

42 Inclined bedding—Showing strike and dip

REFERENCES CITED

Brandon, M. T.; Cowan, D. S.; Feehan, J. G., 1994, Fault-zone structures and solution-mass-transfer cleavage in Late Cretaceous nappes, San Juan Islands, Washington. *In* Swanson, D. A.; Haugerud, R. A., editors, Geologic field trips in the Pacific Northwest: University of Washington Department of Geological Sciences, v. 2, p. 2L 1 - 2L 19.

Brandon, M. T.; Cowan, D. S.; Vance, J. A., 1988, The Late Cretaceous San Juan thrust system, San Juan Islands, Washington: Geological Society of America Special Paper 221, 81 p., 1 plate.

Dethier, D. P.; White, D. P.; Brookfield, C. M., 1996, Maps of the surficial geology and depth to bedrock of False Bay, Friday Harbor, Richardson, and Shaw Island 7.5-minute quadrangles, San Juan County, Washington: Washington Division of Geology and Earth Resources Open File Report 96-7, 7 p., 2 plates.

Johnson, S. Y., 1978, Sedimentology, petrology, and structure of Mesozoic strata in the northwestern San Juan Islands, Washington: University of Washington Master of Science thesis, 105 p., 4 plates.

McLellan, R. D., 1927, The geology of the San Juan Islands: University of Washington Doctor of Philosophy thesis, 185 p., 1 plate.

Vance, J. A., 1975, Bedrock geology of San Juan County. *In* Russell, R. H., editor, Geology and water resources of the San Juan Islands, San Juan County, Washington: Washington Department of Ecology Water-Supply Bulletin 46, p. 3-19.

Vance, J. A.; Whetten, J. T.; Eddy, P. A., 1975, Geologic map of the San Juan Islands, San Juan County, Washington. *In* Russell, R. H., editor, Geology and water resources of the San Juan Islands, San Juan County, Washington: Washington Department of Ecology Water-Supply Bulletin 46, Plate 1, 2 sheets, scale 1:70,000.

Vance, J. A., 1977, The stratigraphy and structure of Orcas Island, San Juan Islands. *In* Brown, E. H.; Ellis, R. C., editors, Geological excursions in the Pacific Northwest: Western Washington University, p. 170-203.

Ward, P. D., 1978, Revisions to the stratigraphy and biochronology of the Upper Cretaceous Nanaimo Group, British Columbia and Washington State: Canadian Journal of Earth Sciences, v. 15, no. 3, p. 405-423.

Washington Department of Ecology, 1978, Coastal zone atlas of Washington; volume 3, San Juan County: Washington Department of Ecology, 1 v., maps, scale 1:24,000.
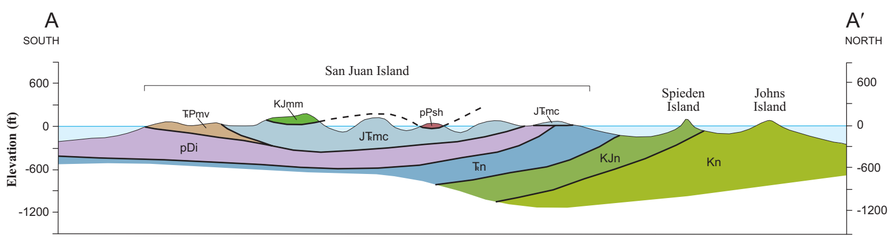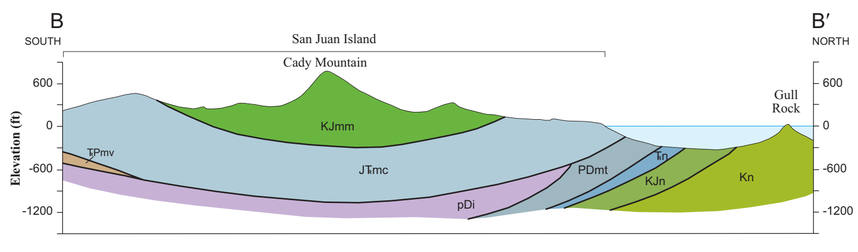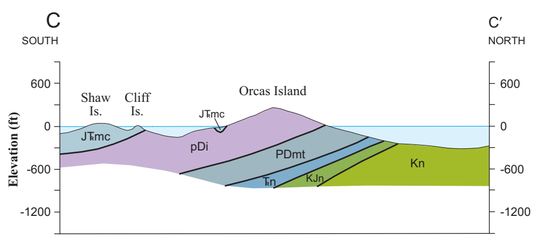
Disclaimer: This product is provided 'as is' without warranty of any kind, either expressed or implied, including, but not limited to, the implied warranties of merchantability and fitness for a particular use. The Washington Department of Natural Resources will not be liable to the user of this product for any activity involving the product with respect to the following: (a) lost profits, lost savings, or any other consequential damages; (b) the fitness of the product for a particular purpose; or (c) use of the product or results obtained from use of the product. This product is considered to be exempt from the Geologist Licensing Act [RCW 18.220.190 (4)] because it is geological research conducted by the State of Washington, Department of Natural Resources, Division of Geology and Earth Resources.