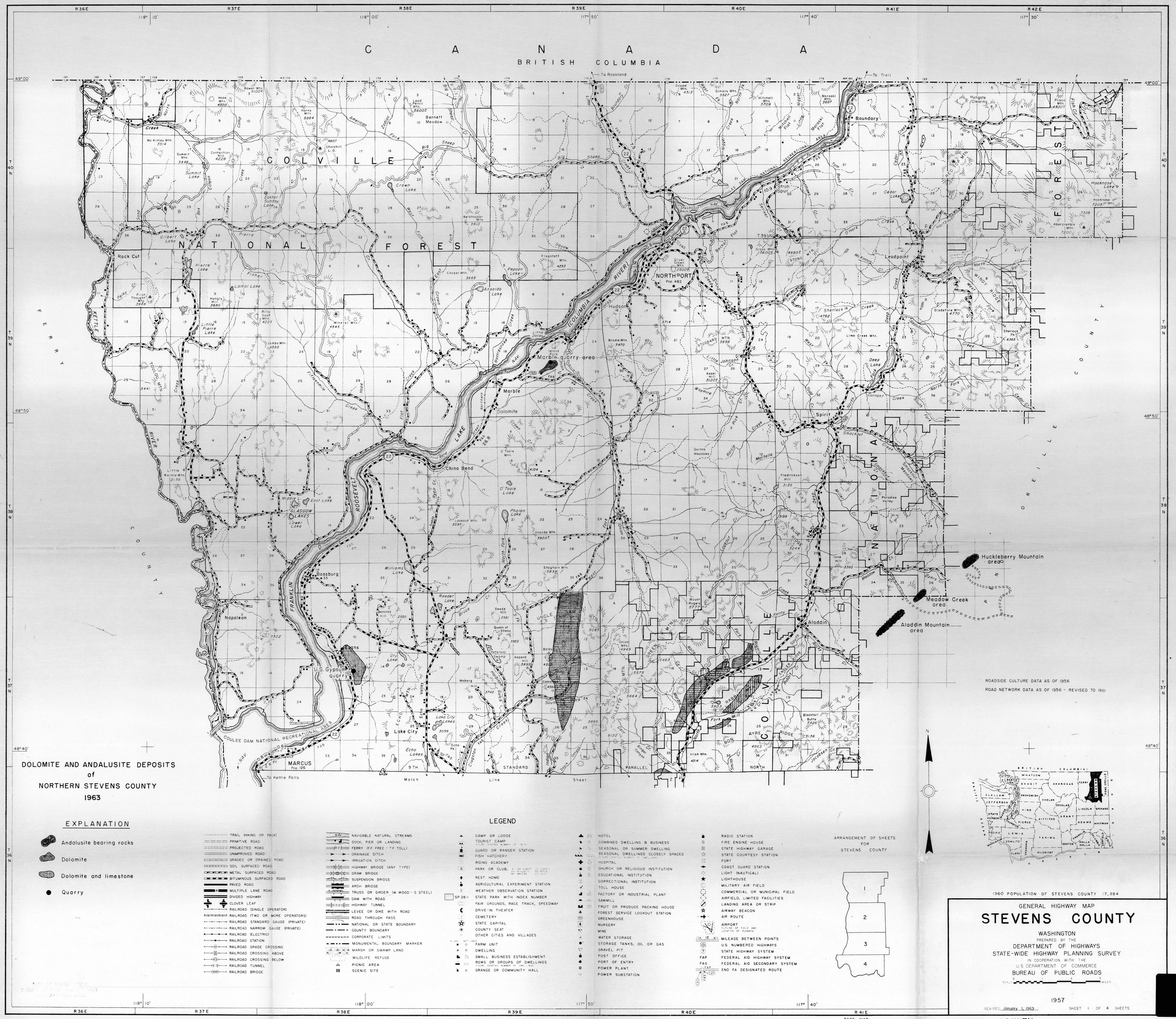

ROADSIDE CULTURE DATA AS OF 1956

ROAD NETWORK DATA AS OF 1956 - REVISED TO 1961

DOLOMITE AND ANDALUSITE DEPOSITS of NORTHERN STEVENS COUNTY 1963

EXPLANATION

- Andalusite bearing rocks
- Dolomite
- Dolomite and limestone
- Quarry

LEGEND

- TRAIL (HIKING OR PACK)
- PRIMITIVE ROAD
- PROJECTED ROAD
- UNIMPROVED ROAD
- GRADED OR DRAINED ROAD
- SOIL SURFACED ROAD
- METAL SURFACED ROAD
- BITUMINOUS SURFACED ROAD
- PAVED ROAD
- MULTIPLE LANE ROAD
- DIVIDED HIGHWAY
- CLOVER LEAF
- RAILROAD (SINGLE OPERATOR)
- RAILROAD (TWO OR MORE OPERATORS)
- RAILROAD STANDARD GAUGE (PRIVATE)
- RAILROAD NARROW GAUGE (PRIVATE)
- RAILROAD (ELECTRIC)
- RAILROAD STATION
- RAILROAD GRADE CROSSING
- RAILROAD CROSSING ABOVE
- RAILROAD CROSSING BELOW
- RAILROAD TUNNEL
- RAILROAD BRIDGE
- NAV. NAVIGABLE NATURAL STREAMS
- DOCK, PIER OR LANDING
- FF FERRY (F.F. FREE - T.F. TOLL)
- DRAINAGE DITCH
- IRRIGATION DITCH
- HIGHWAY BRIDGE (ANY TYPE)
- DRAW BRIDGE
- SUSPENSION BRIDGE
- ARCH BRIDGE
- TRUSS OR GIRDER (W. WOOD - S. STEEL)
- DAM WITH ROAD
- HIGHWAY TUNNEL
- LEVEE OR DIKE WITH ROAD
- ROAD THROUGH PASS
- NATIONAL OR STATE BOUNDARY
- COUNTY BOUNDARY
- CORPORATE LIMITS
- MONUMENTAL BOUNDARY MARKER
- MARSH OR SWAMP LAND
- WILDLIFE REFUGE
- PICNIC AREA
- SCENIC SITE
- CAMP OR LODGE
- TOURIST CAMP (FIGURE INDICATES NUMBER OF UNITS)
- GUARD OR RANGER STATION
- FISH HATCHERY
- RIDING ACADEMY
- PARK OR CLUB
- REST HOME
- AGRICULTURAL EXPERIMENT STATION
- WEATHER OBSERVATION STATION
- SP 28-1 STATE PARK WITH INDEX NUMBER
- FAIR GROUNDS, RACE TRACK, SPEEDWAY
- DRIVE-IN THEATER
- CEMETERY
- STATE CAPITAL
- COUNTY SEAT
- OTHER CITIES AND VILLAGES
- FARM UNIT
- DWELLING
- SMALL BUSINESS ESTABLISHMENT
- ROWS OR GROUPS OF DWELLINGS (FIGURE INDICATES NUMBER OF DWELLINGS)
- GRANGE OR COMMUNITY HALL
- HOTEL
- COMBINED DWELLING & BUSINESS
- SEASONAL OR SUMMER DWELLING
- SEASONAL DWELLINGS CLOSELY SPACED (FIGURE INDICATES NUMBER OF DWELLINGS)
- HOSPITAL
- CHURCH OR RELIGIOUS INSTITUTION
- EDUCATIONAL INSTITUTION
- CORRECTIONAL INSTITUTION
- TOLL HOUSE
- FACTORY OR INDUSTRIAL PLANT
- SAWMILL
- FRUIT OR PRODUCE PACKING HOUSE
- FOREST SERVICE LOOKOUT STATION
- GREENHOUSE
- NURSERY
- MINE
- WATER STORAGE
- STORAGE TANKS, OIL OR GAS
- GRAVEL PIT
- POST OFFICE
- PORT OF ENTRY
- POWER PLANT
- POWER SUBSTATION
- RADIO STATION
- FIRE ENGINE HOUSE
- STATE HIGHWAY GARAGE
- STATE COURTESY STATION
- FORT
- COAST GUARD STATION
- LIGHT (NAUTICAL)
- LIGHTHOUSE
- MILITARY AIR FIELD
- COMMERCIAL OR MUNICIPAL FIELD
- AIRFIELD, LIMITED FACILITIES
- LANDING AREA OR STRIP
- AIRWAY BEACON
- AIR ROUTE
- AIRPORT (OUTLINE OF FIELD AND LOCATION OF RUNWAYS)
- MILEAGE BETWEEN POINTS
- 101 U.S. NUMBERED HIGHWAYS
- 7 STATE HIGHWAY SYSTEM
- FAP FEDERAL AID HIGHWAY SYSTEM
- FAS FEDERAL AID SECONDARY SYSTEM
- END FA DESIGNATED ROUTE

ARRANGEMENT OF SHEETS FOR STEVENS COUNTY

1960 POPULATION OF STEVENS COUNTY 17,884

GENERAL HIGHWAY MAP

STEVENS COUNTY

WASHINGTON

PREPARED BY THE DEPARTMENT OF HIGHWAYS STATE-WIDE HIGHWAY PLANNING SURVEY IN COOPERATION WITH THE U.S. DEPARTMENT OF COMMERCE BUREAU OF PUBLIC ROADS

SCALE 0 1 2 3 4 5 MILES

1957

REVISED January 1, 1963

SHEET 1 OF 4 SHEETS

Field inventory completed November 4, 1955

POLYCONIC PROJECTION—NORTH AMERICAN DATUM

BASE MAP Approved by U.S.B.P.R. April 15, 1957

STEVENS COUNTY WASHINGTON 33-1

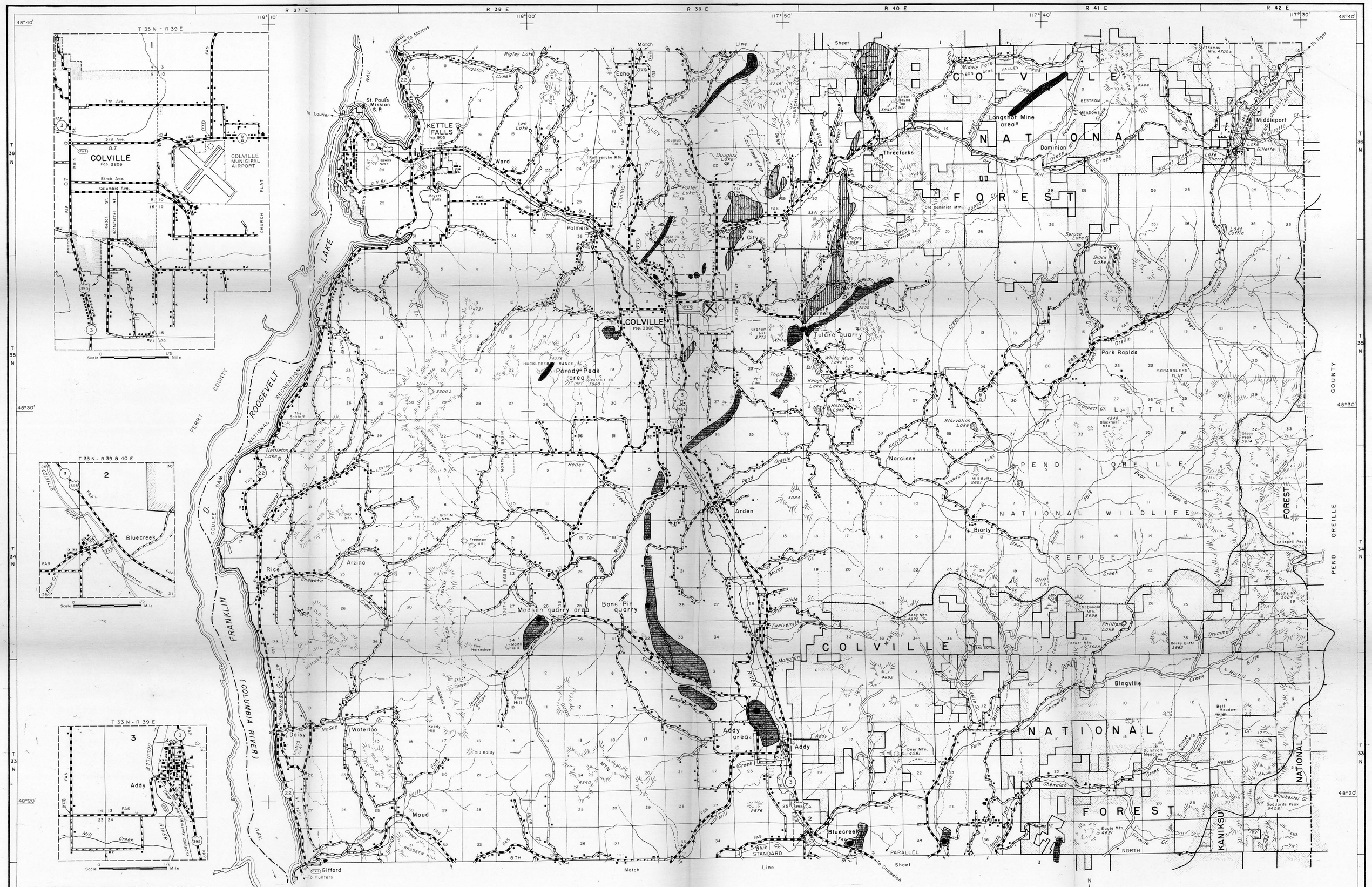

DOLOMITE AND ANDALUSITE DEPOSITS of NORTHERN STEVENS COUNTY 1963

EXPLANATION

- Andalusite bearing rocks
- Dolomite
- Dolomite and limestone
- Quarry

LEGEND

- TRAIL (HIKING OR PACK)
- PRIMITIVE ROAD
- PROJECTED ROAD
- UNIMPROVED ROAD
- GRADED OR DRAINED ROAD
- SOIL SURFACED ROAD
- METAL SURFACED ROAD
- BITUMINOUS SURFACED ROAD
- PAVED ROAD
- MULTIPLE LANE ROAD
- DIVIDED HIGHWAY
- CLOVER LEAF
- RAILROAD (SINGLE OPERATOR)
- RAILROAD (TWO OR MORE OPERATORS)
- RAILROAD STANDARD GAUGE (PRIVATE)
- RAILROAD NARROW GAUGE (PRIVATE)
- RAILROAD (ELECTRIC)
- RAILROAD STATION
- RAILROAD GRADE CROSSING
- RAILROAD CROSSING ABOVE
- RAILROAD CROSSING BELOW
- RAILROAD TUNNEL
- RAILROAD BRIDGE
- NAVIGABLE NATURAL STREAMS
- DOCK, PIER OR LANDING
- FERRY (FF FREE - TF TOLL)
- DRAINAGE DITCH
- IRRIGATION DITCH
- HIGHWAY BRIDGE (ANY TYPE)
- DRAW BRIDGE
- SUSPENSION BRIDGE
- ARCH BRIDGE
- TRUSS OR GIRDER (W. WOOD - S. STEEL)
- DAM WITH ROAD
- HIGHWAY TUNNEL
- LEVEE OR DIKE WITH ROAD
- ROAD THROUGH PASS
- NATIONAL OR STATE BOUNDARY
- COUNTY BOUNDARY
- CORPORATE LIMITS
- MONUMENTAL BOUNDARY MARKER
- MARSH OR SWAMP LAND
- WILDLIFE REFUGE
- PICNIC AREA
- SCENIC SITE
- CAMP OR LODGE
- TOURIST CAMP
- GUARD OR RANGER STATION
- FISH HATCHERY
- RIDING ACADEMY
- PARK OR CLUB
- REST HOME
- AGRICULTURAL EXPERIMENT STATION
- WEATHER OBSERVATION STATION
- SP 28-1 STATE PARK WITH INDEX NUMBER
- FAIR GROUNDS, RACE TRACK, SPEEDWAY
- DRIVE-IN THEATER
- CEMETERY
- STATE CAPITAL
- COUNTY SEAT
- OTHER CITIES AND VILLAGES
- FARM UNIT
- DWELLING
- SMALL BUSINESS ESTABLISHMENT
- ROWS OR GROUPS OF DWELLINGS
- GRANGE OR COMMUNITY HALL
- HOTEL
- COMBINED DWELLING & BUSINESS
- SEASONAL OR SUMMER DWELLING
- SEASONAL DWELLINGS CLOSELY SPACED
- HOSPITAL
- CHURCH OR RELIGIOUS INSTITUTION
- EDUCATIONAL INSTITUTION
- CORRECTIONAL INSTITUTION
- TOLL HOUSE
- FACTORY OR INDUSTRIAL PLANT
- SAWMILL
- FRUIT OR PRODUCE PACKING HOUSE
- FOREST SERVICE LOOKOUT STATION
- GREENHOUSE
- NURSERY
- MINE
- WATER STORAGE
- STORAGE TANKS, OIL OR GAS
- GRAVEL PIT
- POST OFFICE
- PORT OF ENTRY
- POWER PLANT
- POWER SUBSTATION
- RADIO STATION
- FIRE ENGINE HOUSE
- STATE HIGHWAY GARAGE
- STATE COURTESY STATION
- FORT
- COAST GUARD STATION
- LIGHT (NAUTICAL)
- LIGHTHOUSE
- MILITARY AIR FIELD
- COMMERCIAL OR MUNICIPAL FIELD
- AIRFIELD, LIMITED FACILITIES
- LANDING AREA OR STRIP
- AIRWAY BEACON
- AIR ROUTE
- AIRPORT
- MILEAGE BETWEEN POINTS
- U.S. NUMBERED HIGHWAYS
- STATE HIGHWAY SYSTEM
- FAP FEDERAL AID HIGHWAY SYSTEM
- FAS FEDERAL AID SECONDARY SYSTEM
- END FA DESIGNATED ROUTE

ROADSIDE CULTURE DATA AS OF 1956

ROAD NETWORK DATA AS OF 1956 - REVISED TO 1961

ARRANGEMENT OF SHEETS FOR STEVENS COUNTY

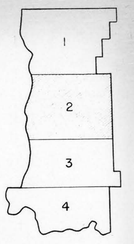

1960 POPULATION OF STEVENS COUNTY 17,884

GENERAL HIGHWAY MAP

STEVENS COUNTY

WASHINGTON

PREPARED BY THE
DEPARTMENT OF HIGHWAYS
STATE-WIDE HIGHWAY PLANNING SURVEY
IN COOPERATION WITH THE
U.S. DEPARTMENT OF COMMERCE
BUREAU OF PUBLIC ROADS

SCALE 0 1 2 3 MILES

1957

REVISED January 1, 1963

SHEET 2 OF 4 SHEETS

Field inventory completed November 4, 1955

POLYCONIC PROJECTION—NORTH AMERICAN DATUM

BASE MAP Approved by U.S.B.P.R. April 15, 1957

STEVENS COUNTY WASHINGTON 33-2

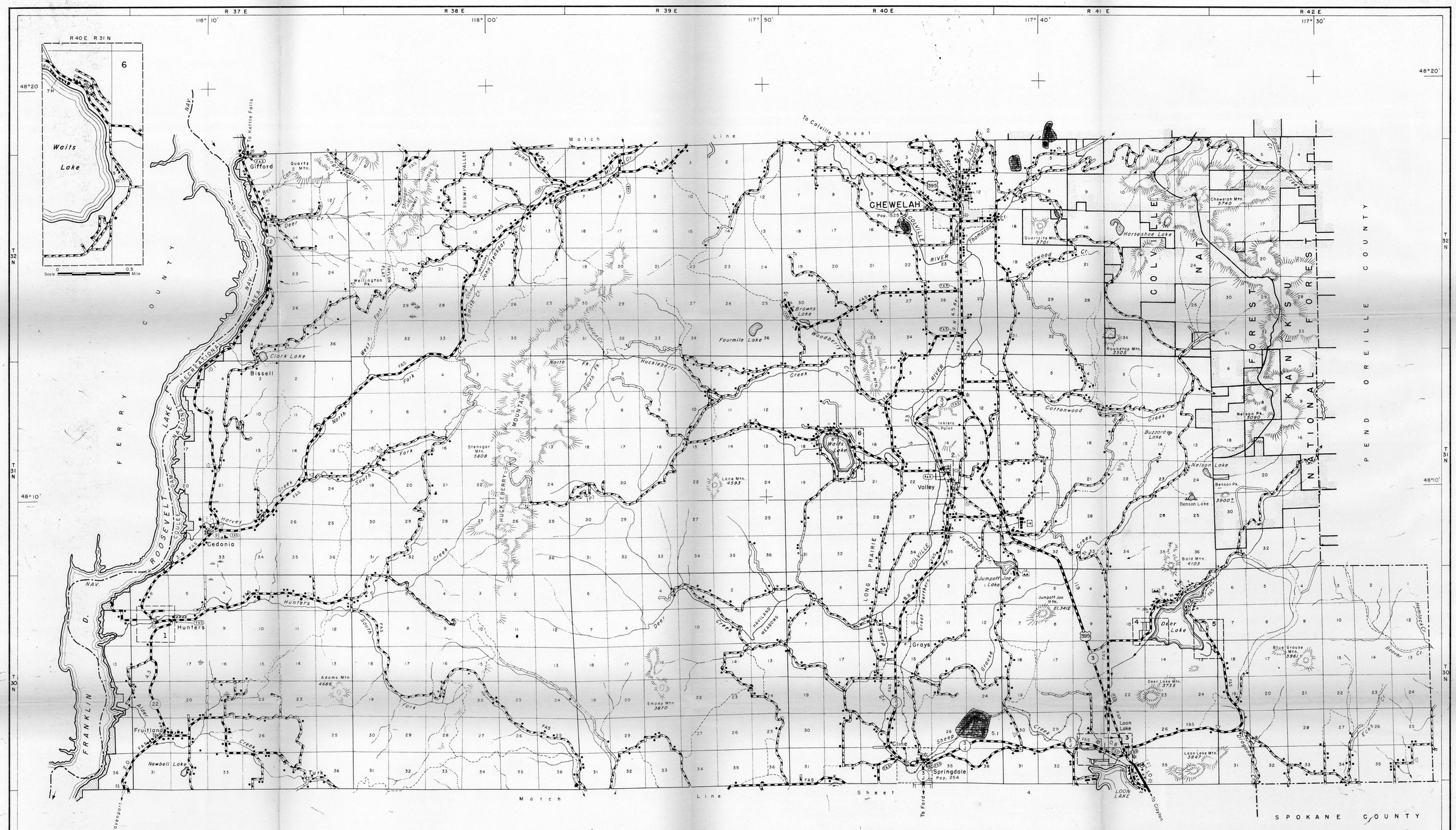

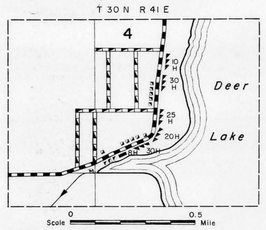

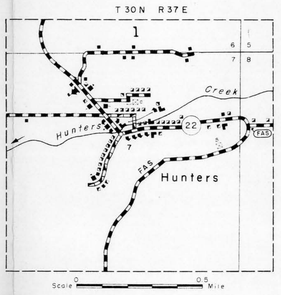

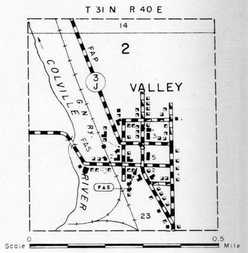

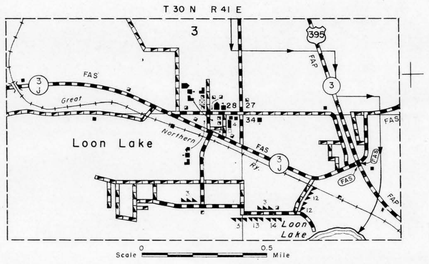

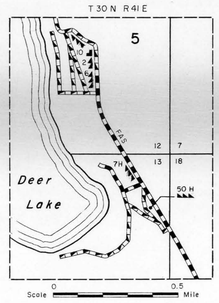

ROADSIDE CULTURE DATA AS OF 1956

ROAD NETWORK DATA AS OF 1956 - REVISED TO 1962

LEGEND

- TRAIL (HIKING OR PACK)
- PRIMITIVE ROAD
- PROJECTED ROAD
- UNIMPROVED ROAD
- GRADED OR DRAINED ROAD
- SOIL SURFACED ROAD
- METAL SURFACED ROAD
- BITUMINOUS SURFACED ROAD
- PAVED ROAD
- MULTIPLE LANE ROAD
- DIVIDED HIGHWAY
- GLOVER LEAF
- RAILROAD (SINGLE OPERATOR)
- RAILROAD (TWO OR MORE OPERATORS)
- RAILROAD STANDARD GAUGE (PRIVATE)
- RAILROAD NARROW GAUGE (PRIVATE)
- RAILROAD (ELECTRIC)
- RAILROAD STATION
- RAILROAD GRADE CROSSING
- RAILROAD CROSSING ABOVE
- RAILROAD CROSSING BELOW
- RAILROAD TUNNEL
- RAILROAD BRIDGE
- NAV. NAVIGABLE NATURAL STREAMS
- DOCK, PIER OR LANDING
- FF FERRY (FF FREE - TF TOLL)
- DRAINAGE DITCH
- IRRIGATION DITCH
- HIGHWAY BRIDGE (ANY TYPE)
- DRAW BRIDGE
- SUSPENSION BRIDGE
- ARCH BRIDGE
- TRUSS OR GIRDER (W. WOOD - S. STEEL)
- DAM WITH ROAD
- HIGHWAY TUNNEL
- LEVEE OR DIKE WITH ROAD
- ROAD THROUGH PASS
- NATIONAL OR STATE BOUNDARY
- COUNTY BOUNDARY
- CORPORATE LIMITS
- MONUMENTAL BOUNDARY MARKER
- MARSH OR SWAMP LAND
- WILDLIFE REFUGE
- PICNIC AREA
- SCENIC SITE
- CAMP OR LODGE
- TOURIST CAMP (FIGURE INDICATES NUMBER OF UNITS)
- GUARD OR RANGER STATION
- FISH HATCHERY
- RIDING ACADEMY
- A PARK OR CLUB
- REST HOME
- AGRICULTURAL EXPERIMENT STATION
- WEATHER OBSERVATION STATION
- SP 28-1 STATE PARK WITH INDEX NUMBER
- FAIR GROUNDS, RACE TRACK, SPEEDWAY
- DRIVE-IN THEATER
- CEMETERY
- STATE CAPITAL
- COUNTY SEAT
- OTHER CITIES AND VILLAGES
- FARM UNIT
- DWELLING
- SMALL BUSINESS ESTABLISHMENT
- ROWS OR GROUPS OF DWELLINGS (FIGURE INDICATES NUMBER OF DWELLINGS)
- GRANGE OR COMMUNITY HALL
- HOTEL
- COMBINED DWELLING & BUSINESS
- SEASONAL OR SUMMER DWELLING
- SEASONAL DWELLINGS CLOSELY SPACED (FIGURE INDICATES NUMBER OF DWELLINGS)
- HOSPITAL
- CHURCH OR RELIGIOUS INSTITUTION
- EDUCATIONAL INSTITUTION
- CORRECTIONAL INSTITUTION
- TOLL HOUSE
- FACTORY OR INDUSTRIAL PLANT
- SAWMILL
- FRUIT OR PRODUCE PACKING HOUSE
- FOREST SERVICE LOOKOUT STATION
- GREENHOUSE
- NURSERY
- MINE
- WATER STORAGE
- STORAGE TANKS, OIL OR GAS
- GRAVEL PIT
- POST OFFICE
- PORT OF ENTRY
- POWER PLANT
- POWER SUBSTATION
- RADIO STATION
- FIRE ENGINE HOUSE
- STATE HIGHWAY GARAGE
- STATE COURTESY STATION
- FORT
- COAST GUARD STATION
- LIGHT (NAUTICAL)
- LIGHTHOUSE
- MILITARY AIR FIELD
- COMMERCIAL OR MUNICIPAL FIELD
- AIRFIELD, LIMITED FACILITIES
- LANDING AREA OR STRIP
- AIRWAY BEACON
- AIR ROUTE
- AIRPORT (OUTLINE OF FIELD AND LOCATION OF RUNWAYS)
- MILEAGE BETWEEN POINTS
- 101 U.S. NUMBERED HIGHWAYS
- 7 STATE HIGHWAY SYSTEM
- FAP FEDERAL AID HIGHWAY SYSTEM
- FAS FEDERAL AID SECONDARY SYSTEM
- END FA DESIGNATED ROUTE

ARRANGEMENT OF SHEETS FOR STEVENS COUNTY

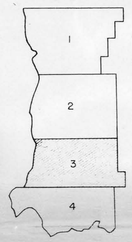

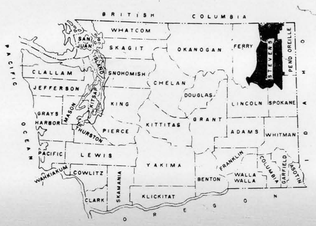

1960 POPULATION OF STEVENS CO. 17,884

GENERAL HIGHWAY MAP

STEVENS COUNTY

WASHINGTON

PREPARED BY THE
DEPARTMENT OF HIGHWAYS
STATE-WIDE HIGHWAY PLANNING SURVEY
IN COOPERATION WITH THE
U.S. DEPARTMENT OF COMMERCE
BUREAU OF PUBLIC ROADS

SCALE 0 1 2 3 MILES

1957

REVISED January 1, 1963

SHEET 3 OF 4 SHEETS

Field inventory completed November 4, 1955

POLYCONIC PROJECTION—NORTH AMERICAN DATUM

BASE MAP Approved by U.S.B.P.R. April 15, 1957

STEVENS COUNTY WASHINGTON 33-3

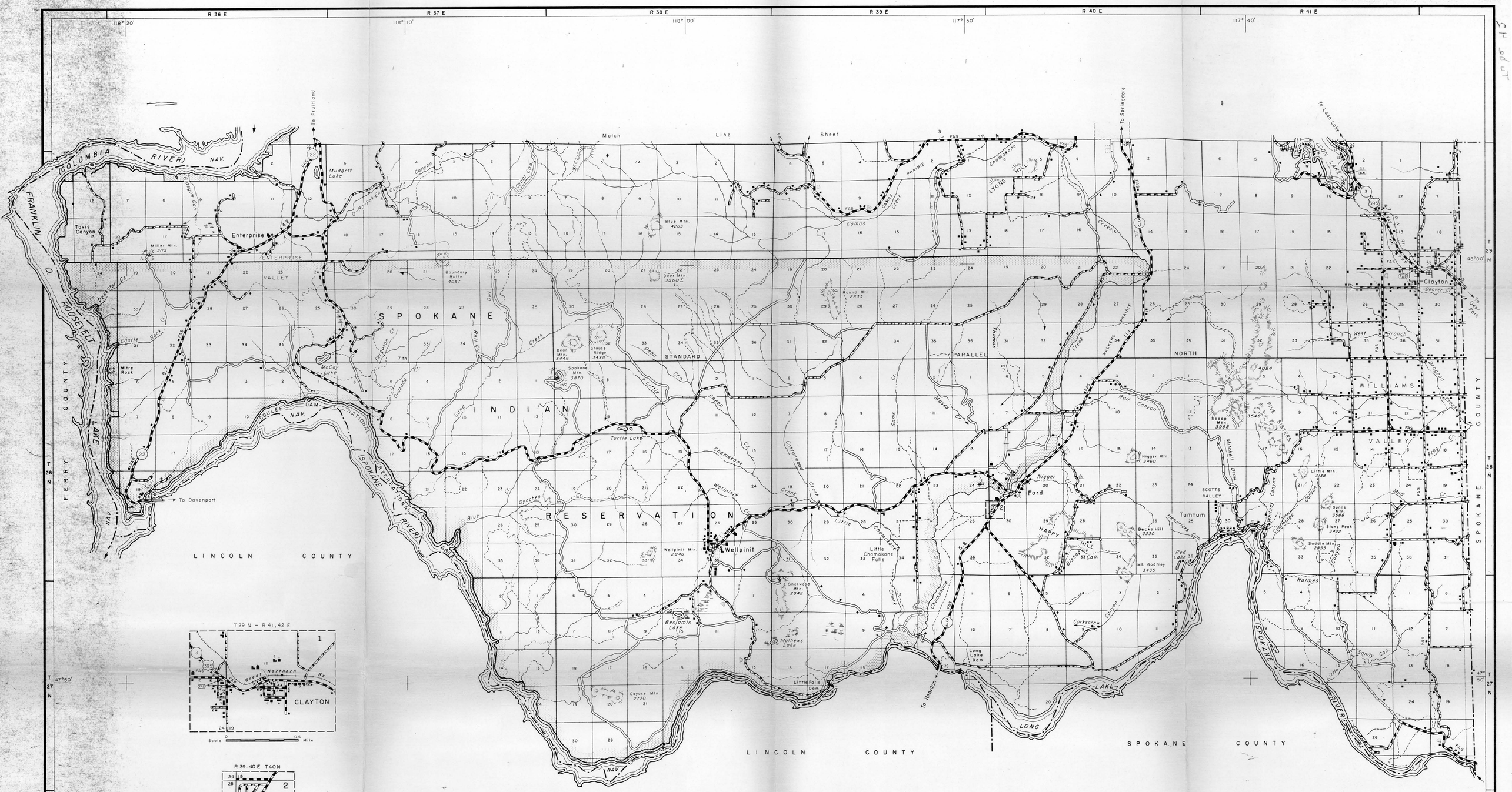

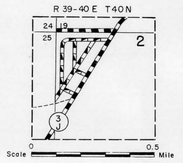

LEGEND

- TRAIL (HIKING OR PACK)
- PRIMITIVE ROAD
- PROJECTED ROAD
- UNIMPROVED ROAD
- GRADED OR DRAINED ROAD
- SOIL SURFACED ROAD
- METAL SURFACED ROAD
- BITUMINOUS SURFACED ROAD
- PAVED ROAD
- MULTIPLE LANE ROAD
- DIVIDED HIGHWAY
- GLOVER LEAF
- RAILROAD (SINGLE OPERATOR)
- RAILROAD (TWO OR MORE OPERATORS)
- RAILROAD STANDARD GAUGE (PRIVATE)
- RAILROAD NARROW GAUGE (PRIVATE)
- RAILROAD (ELECTRIC)
- RAILROAD STATION
- RAILROAD GRADE CROSSING
- RAILROAD CROSSING ABOVE
- RAILROAD CROSSING BELOW
- RAILROAD TUNNEL
- RAILROAD BRIDGE
- NAVIGABLE NATURAL STREAMS
- DOCK, PIER OR LANDING
- FERRY (F.F FREE - T.F TOLL)
- DRAINAGE DITCH
- IRRIGATION DITCH
- HIGHWAY BRIDGE (ANY TYPE)
- DRAW BRIDGE
- SUSPENSION BRIDGE
- ARCH BRIDGE
- TRUSS OR GIRDER (W. WOOD - S. STEEL)
- DAM WITH ROAD
- HIGHWAY TUNNEL
- LEVEE OR DIKE WITH ROAD
- ROAD THROUGH PASS
- NATIONAL OR STATE BOUNDARY
- COUNTY BOUNDARY
- CORPORATE LIMITS
- MONUMENTAL BOUNDARY MARKER
- MARSH OR SWAMP LAND
- WILDLIFE REFUGE
- PICNIC AREA
- SCENIC SITE
- CAMP OR LODGE
- TOURIST CAMP
- GUARD OR RANGER STATION
- FISH HATCHERY
- RIDING ACADEMY
- PARK OR CLUB
- REST HOME
- AGRICULTURAL EXPERIMENT STATION
- WEATHER OBSERVATION STATION
- SP 28-1 STATE PARK WITH INDEX NUMBER
- FAIR GROUNDS, RACE TRACK, SPEEDWAY
- DRIVE-IN THEATER
- CEMETERY
- STATE CAPITAL
- COUNTY SEAT
- OTHER CITIES AND VILLAGES
- IN USE / NOT IN USE — FARM UNIT
- DWELLING
- SMALL BUSINESS ESTABLISHMENT
- ROWS OR GROUPS OF DWELLINGS
- GRANGE OR COMMUNITY HALL
- HOTEL
- COMBINED DWELLING & BUSINESS
- SEASONAL OR SUMMER DWELLING
- SEASONAL DWELLINGS CLOSELY SPACED
- HOSPITAL
- CHURCH OR RELIGIOUS INSTITUTION
- EDUCATIONAL INSTITUTION
- CORRECTIONAL INSTITUTION
- TOLL HOUSE
- FACTORY OR INDUSTRIAL PLANT
- SAWMILL
- FRUIT OR PRODUCE PACKING HOUSE
- FOREST SERVICE LOOKOUT STATION
- GREENHOUSE
- NURSERY
- MINE
- WATER STORAGE
- STORAGE TANKS, OIL OR GAS
- GRAVEL PIT
- POST OFFICE
- PORT OF ENTRY
- POWER PLANT
- POWER SUBSTATION
- RADIO STATION
- FIRE ENGINE HOUSE
- STATE HIGHWAY GARAGE
- STATE COURTESY STATION
- FORT
- COAST GUARD STATION
- LIGHT (NAUTICAL)
- LIGHTHOUSE
- MILITARY AIR FIELD
- COMMERCIAL OR MUNICIPAL FIELD
- AIRFIELD, LIMITED FACILITIES
- LANDING AREA OR STRIP
- AIRWAY BEACON
- AIR ROUTE
- AIRPORT (OUTLINE OF FIELD AND NUMBER OF RUNWAYS)
- 14 12 11 — MILEAGE BETWEEN POINTS
- 101 — U.S. NUMBERED HIGHWAYS
- 7 — STATE HIGHWAY SYSTEM
- FAP — FEDERAL AID HIGHWAY SYSTEM
- FAS — FEDERAL AID SECONDARY SYSTEM
- END FA DESIGNATED ROUTE

ROADSIDE CULTURE DATA AS OF 1956

ROAD NETWORK DATA AS OF 1956 - REVISED TO 1962

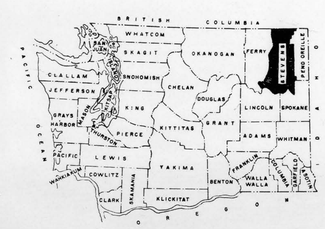

ARRANGEMENT OF SHEETS FOR STEVENS COUNTY

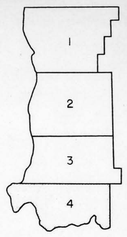

1960 POPULATION OF STEVENS COUNTY 17,884

GENERAL HIGHWAY MAP

STEVENS COUNTY

WASHINGTON

PREPARED BY THE

DEPARTMENT OF HIGHWAYS

STATE-WIDE HIGHWAY PLANNING SURVEY

IN COOPERATION WITH THE

U.S. DEPARTMENT OF COMMERCE

BUREAU OF PUBLIC ROADS

SCALE 0 1 2 3 MILES

1957

REVISED January 1, 1963

SHEET 4 OF 4 SHEETS

Field inventory completed November 4, 1955

POLYCONIC PROJECTION—NORTH AMERICAN DATUM

BASE MAP Approved by U.S.B.P.R. April 15, 1957

STEVENS COUNTY WASHINGTON 33-4