

BRIDGE EXAMPLE

NOVEMBER 1, 2017. DNR FOREST PRACTICES DIVISION

BY	DATE	REVISIONS
X	XX	XX/XX/XX
		XXXX XXXXXXXXXXXXXXXX

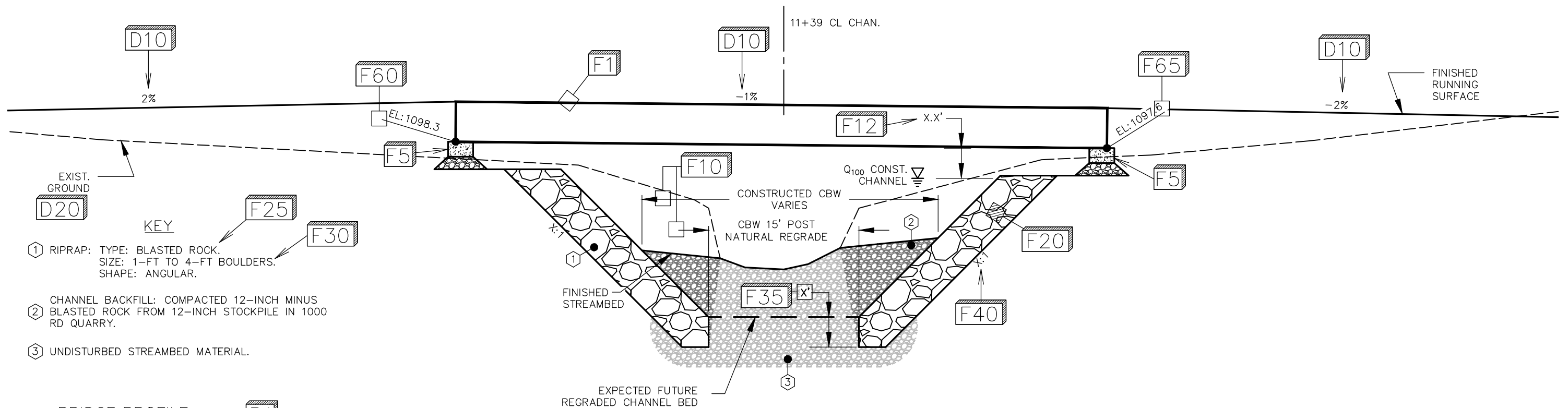
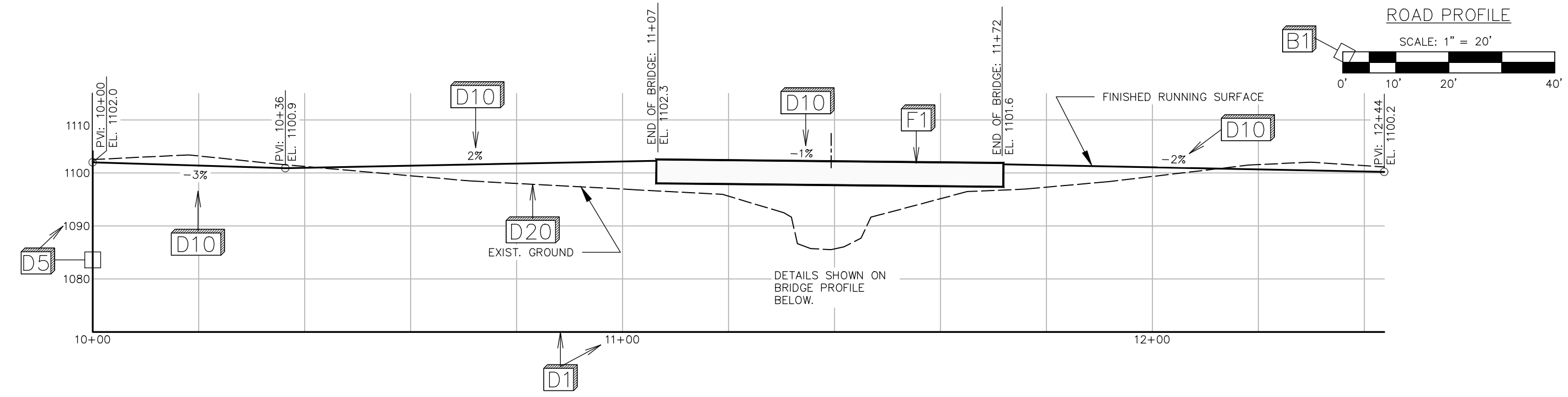
DRAWING TITLE: **SITE PLAN** B5
 LANDOWNER: **XXXXXXXXXXXX** B10

SEC. TOWNSHIP RANGE: **SEC. XX TXN RXW** B15
 LAT & LONG: **NXX.XXXX' WXXX.XXXX'** B30
 DATE: **X/XX/XX** B20

SHEET
1
OF
3

ROAD PROFILE

SCALE: 1" = 20'



BRIDGE EXAMPLE

NOVEMBER 1, 2017. DNR FOREST PRACTICES DIVISION

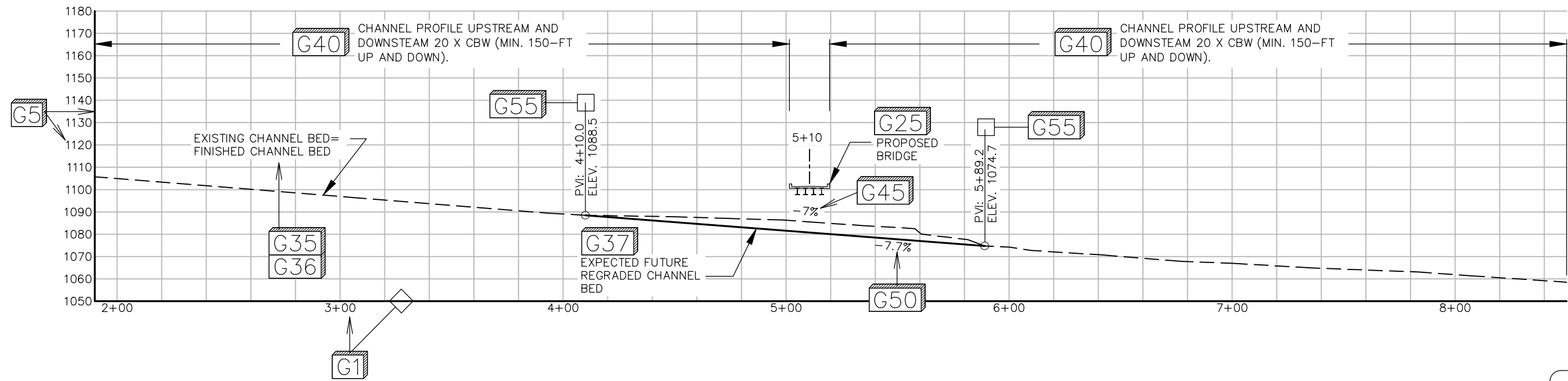
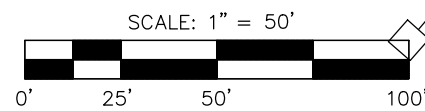
BY	DATE	REVISIONS
X	XX	XX/XX/XX XXXX XXXXXXXXXXXXXXXX.

DRAWING TITLE: ROAD PROFILE B5
 LANDOWNER: XXXXXXXXXXXXX B10

DATE: X/XX/XX B20

SHEET
2
OF
3
B35

CHANNEL PROFILE



BRIDGE EXAMPLE

NOVEMBER 1, 2017. DNR FOREST PRACTICES DIVISION

BY	DATE	REVISIONS
X	XX	XX/XX/XX
		XXXX XXXXXXXXXXXXXXXX.

DRAWING TITLE: CHANNEL PROFILE B5
 LANDOWNER: XXXXXXXXXXXXX B10

DATE: X/XX/XX B20

B35

SHEET
3
OF
3