



State of Washington

Department of Natural Resources

Hilary S. Franz, Commissioner of Public Lands

TO: Members of the Board of Natural Resources

FROM: Product Sales and Leasing Division

SUBJECT: Timber Sales Packet to be Presented at the
September 2021 Board Meeting

Attached is a package of timber sales proposed for auction in upcoming months. This packet will be presented to the Board of Natural Resources at the September 7, 2021 Board Meeting.

SUMMARY OF PROPOSED BOARD SALES

SEPTEMBER 2021 BNR MEETING

9/7/2021

No.	County	Region	FSC®		Sale Name	Species	Acres	Avg Age	Harvest Type	Volume MBF/Acre	Value/MBF	Total MBF	Total Minimum Bid Value
			Agree #	Trust									
1	Clallam	OLY	100655	01-38%,07-62%	SOLDUCKING	WW-60%,DF-39%,RA-1%	266	42	VRH	18	\$213	4,903	\$1,042,000
2	Grays Harbor	PC	101293	01-2%,06-15%,07-83%	ABOUT TIME	DF-50%,WW-45%,RA-5%	75	78	VRH	55	\$362	4,140	\$1,498,000
3	Jefferson	OLY	102022	03-80%,08-20%	SHALE CREEK	DF-52%,WW-46%,RA-2%	213	43	VRH	25	\$292	5,409	\$1,578,000
4	King	SPS	97374	03-25%,77-75%	CROWN VRH VDT	DF-70%,WW-29%,RC-1%	200	49	VRH-97% VDT-3%	25	\$380	4,900	\$1,863,000
5	Pacific	PC	101209	02-1%,05-99%	SMOKED SALMON	DF-77%,WW-22%,RA-1%	115	40	VRH	21	\$348	2,373	\$825,000
6	Pacific	PC	101479	03-88%,07-12%	OXBOW	DF-91%,WW-7%,RA-2%	245	52	VRH	27	\$366	6,730	\$2,463,000
7	Skagit	NW	101783	03-100%	WONDERWALL	DF-83%,RA-14%,WW-2%,RC-1%	70	46	VRH	20	\$339	1,431	\$485,000
8	Spokane	NE	101612	03-100%	Q BLANCHARD	LP-62%,DF-15%,WL-11%,WW-10%,PP-1%,RC-1%	370	96	VRH-95%,SR-5%	18	\$186	6,796	\$1,263,000
9	Whatcom	NW	97605	08-100%	LONGMONT	DF-90%,RC-5%,RA-4%,WW-1%	13	91	VRH	75	\$479	971	\$465,000
10	Whatcom	NW	101663	01-23%,03-77%	LOWER BLUE	DF-94%,RA-5%,WW-1%	64	51	VRH	25	\$402	1,579	\$635,000
Totals							1,631			24	\$309	39,232	\$12,117,000

Trust Codes:	Harvest Type:	Species Codes:
01=State Forest Board Transfer	VRH=Variable Retention Harvest	DF=Douglas-fir WL=Western larch
02=State Forest Board Purchase	VDT=Variable Density Thinning	RA=Red alder (all hardwoods) PP=Ponderosa pine
03=Common School & Indemnity	CT=Commercial Thinning	RC=Western redcedar LP=Lodgepole pine
04=Agricultural School	UM=Uneven-aged Mgmt	WW=White Woods (hemlock and true firs)
05=University - Transferred	SR=Shelterwood Removal	
06=C.E.P. & R.I.		

∞ If marked, all or part of this sale Forest Stewardship Council® (FSC)-certified (certificate No. BV-FM/COC-080501)

Note: Contract harvest sort sales above list the total minimum bid as delivered values, not stumpage. The net or stumpage value will be realized after the harvesting costs are paid out.

SEPA SUMMARY OF PROPOSED BOARD SALES

No.	County	Agreement #	Sale Name	SEPA Threshold Determination	FPA Classification	Comments Received During SEPA Review Period
1	Clallam	100655	SOLDUCKING	DNS	4	OFCo
2	Grays Harbor	101293	ABOUT TIME	DNS	3	Center For Responsible Forestry
3	Jefferson	102022	SHALE CREEK	DNS	3	OFCo
4	King	97374	CROWN VRH VDT	DNS	3	Concerned Citizen
5	Pacific	101209	SMOKED SALMON	DNS	3	
6	Pacific	101479	OXBOW	DNS	3	
7	Skagit	101783	WONDERWALL	DNS	3	
8	Spokane	101612	Q BLANCHARD	MDNS	3	
9	Whatcom	97605	LONGMONT	DNS	3	
10	Whatcom	101663	LOWER BLUE	DNS	3	

* ALL DOCUMENTS ARE AVAILABLE TO THE BOARD AND THE PUBLIC FOR REVIEW



TIMBER NOTICE OF SALE

SALE NAME: *SOLDUCKING*

AGREEMENT NO: *30-100655*

AUCTION: October 27, 2021 starting at 10:00 a.m.,
Olympic Region Office, Forks, WA

COUNTY: Clallam

SALE LOCATION: Sale located approximately 4 miles north of Forks

**PRODUCTS SOLD
AND SALE AREA:**

All timber, except trees marked with a band of blue paint or bounded out by Leave Tree Area tags, bounded by Timber Sale Boundary tags, the D-2000 and D-2019 in Unit 1; Timber Sale Boundary tags in Units 2, 3, 8, and 9; Timber Sale Boundary tags and the D-2310 in Units 4 and 5; Timber Sale Boundary tags and the D-2325 in Unit 6; Timber Sale Boundary tags and the D-2420 in Unit 7.

All forest products above located on part(s) of Sections 11, 22, 23, 27 and 28 all in Township 29 North, Range 14 West, Sections 30 all in Township 29 North, Range 13 West, W.M., containing 266 acres, more or less.

CERTIFICATION: This sale is certified under the Sustainable Forestry Initiative® program Standard (cert no: PwC-SFIFM-513)

ESTIMATED SALE VOLUMES AND QUALITY:

Species	Avg DBH	Ring Count	Total MBF	MBF by Grade								
				1P	2P	3P	SM	1S	2S	3S	4S	UT
Douglas fir	16	6	1,895						656	867	345	27
Hemlock	14.6	5	1,853						440	1,043	348	22
Spruce	17.1	5	1,076						432	452	146	47
Red alder	15		79							25	44	10
Sale Total			4,903									

MINIMUM BID: \$1,042,000.00

BID METHOD: Sealed Bids

PERFORMANCE

SECURITY: \$100,000.00

SALE TYPE: Lump Sum

EXPIRATION DATE: October 31, 2023

ALLOCATION: Export Restricted

BID DEPOSIT: \$104,200.00 or Bid Bond. Said deposit shall constitute an opening bid at the appraised price.

HARVEST METHOD: Approximately 79% ground based shovel/tracked skidder and 21% cable.

Rubber tired skidders are prohibited unless the conditions of H-017 can be met and a Purchaser Harvest Plan is submitted. The Purchaser Harvest Plan must be approved in writing by the Contract Administrator.

A 30' equipment limitation zone applies on all typed streams.

Shovel Yarding will not be permitted from October 15 to May 1 unless authorized in writing by the Contract Administrator for Units 4, 7, 8, 9.



TIMBER NOTICE OF SALE

ROADS: 11.50 stations of required construction. 1.00 stations of optional construction. 124.80 stations of required prehaul maintenance. 832.60 stations of optional prehaul maintenance.

All equipment must be hauled across bridge on the D-2000 at MP 4.5. Walking of equipment across this bridge is prohibited. All oversized loads shall be approved by the Contract Administrator before they may be hauled over this bridge.

The bridge install on the D-2420 at station 18+50, pipe installs on the D-2420 at stations 18+50, 27+60, 28+60, 34+60, 36+10, and 37+00 are not permitted between October 1st and June 30th unless authorized in writing by the Contract Administrator.

ACREAGE DETERMINATION

CRUISE METHOD: Sale acreage was 100% GPS'd. Sale units were cruised using a variable plot sample.

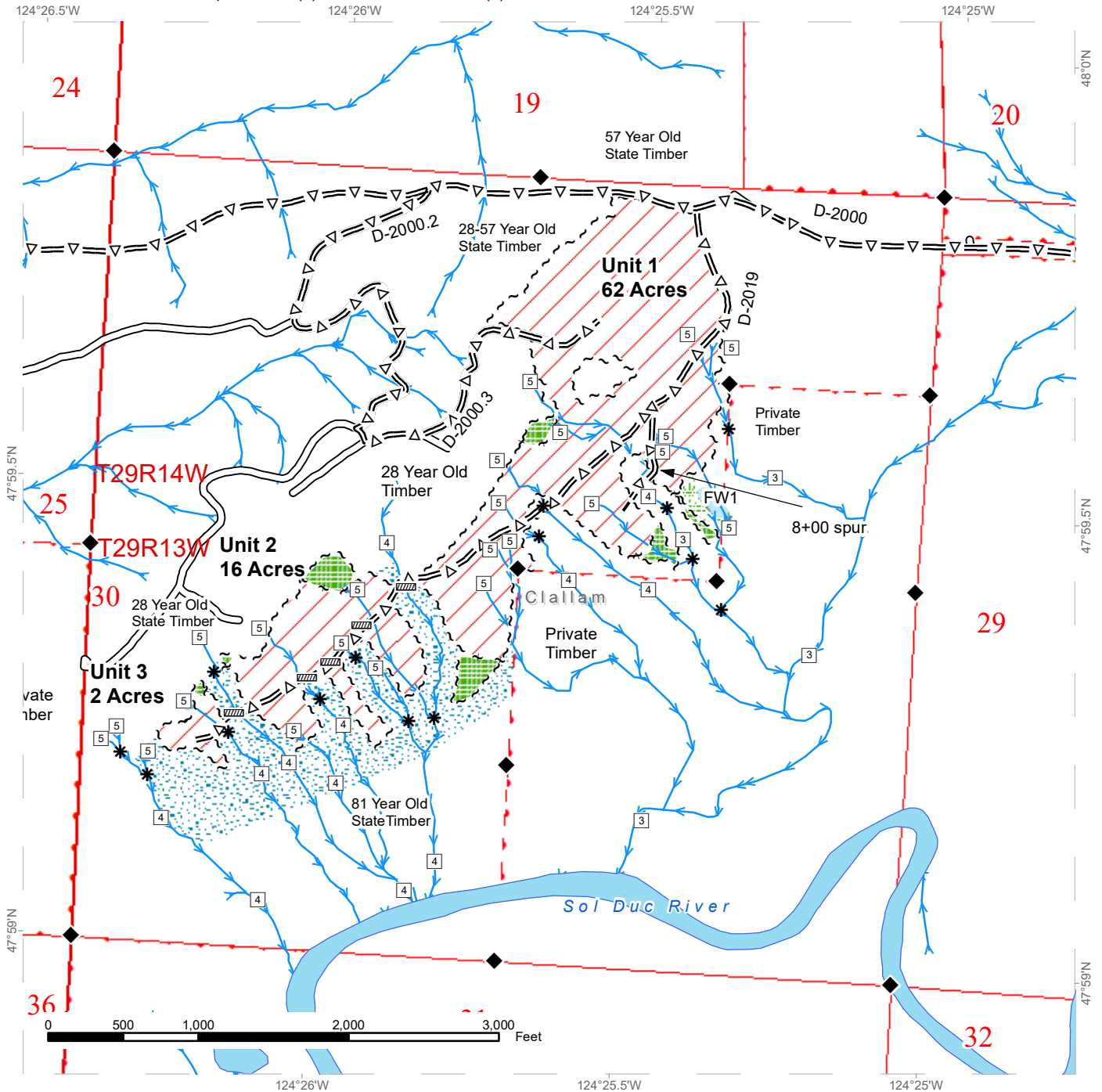
FEES: \$83,334.00 is due on day of sale. \$9.00 per MBF is due upon removal. These are in addition to the bid price.

SPECIAL REMARKS: There are locked gates on the Loop Pit Access Road. Contact the Olympic Region Dispatch Center at 360-374-2800 to obtain an AA-1 key.

TIMBER SALE MAP

SALE NAME: SOLDUCKING
AGREEMENT #: 30-100655
TOWNSHIP(S): T29R13W, T29R14W
TRUST(S): Capitol Grant (7), State Forest Transfer (1)

REGION: Olympic Region
COUNTY(S): Clallam
ELEVATION RGE: 200'-890'



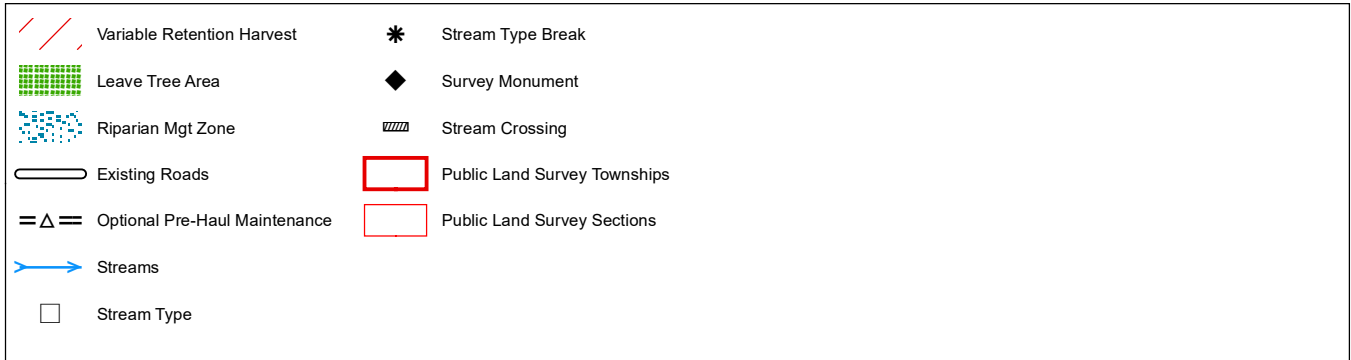
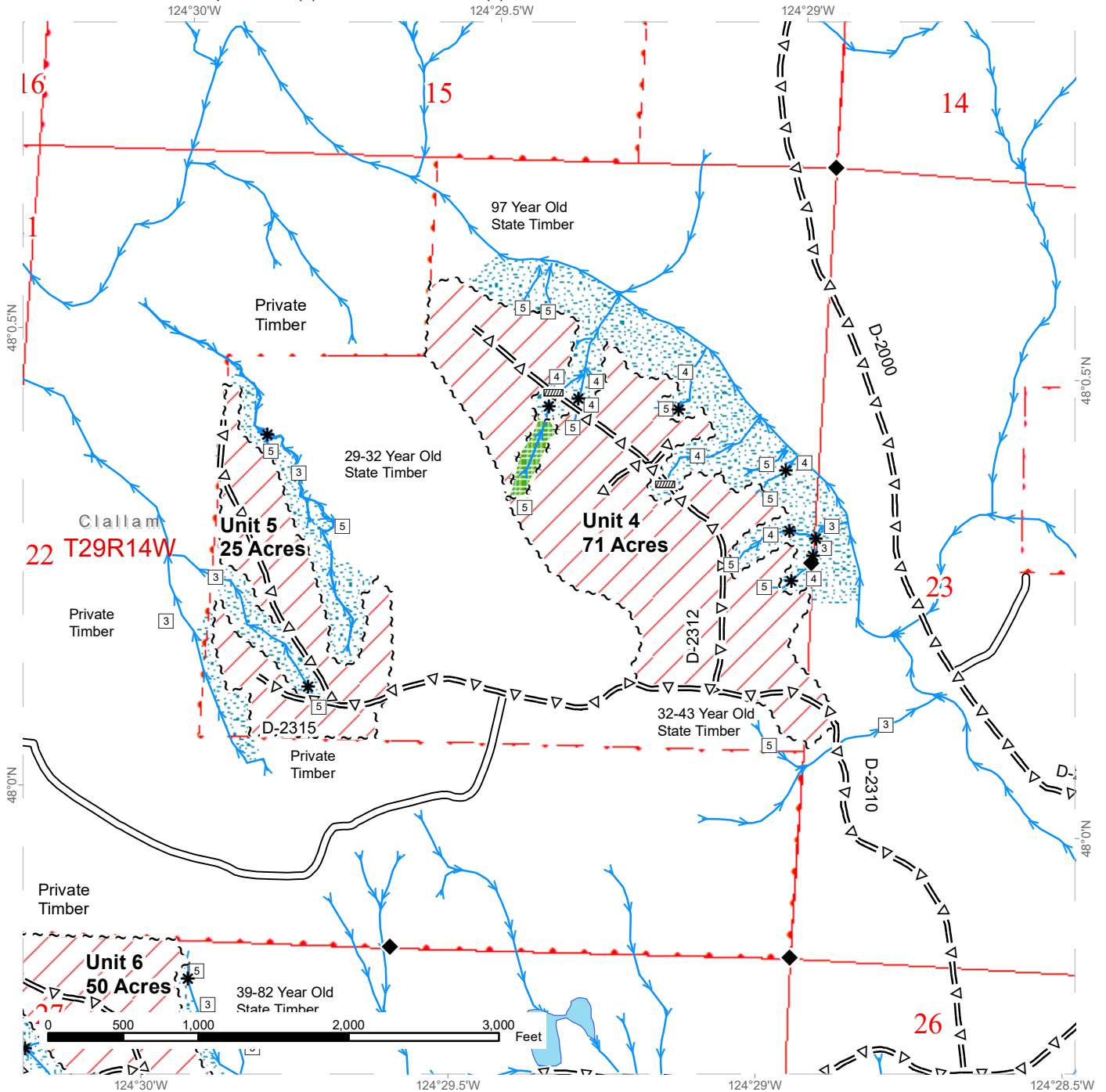
	Variable Retention Harvest		Optional Construction		Public Land Survey Sections
	Leave Tree Area		Streams		Stream Type
	Riparian Mgt Zone		Stream Type Break		Survey Monument
	Forested Wetland		Stream Crossing		Public Land Survey Townships
	Wetland Mgt Zone		Existing Roads		
	Optional Pre-Haul Maintenance				



TIMBER SALE MAP

SALE NAME: SOLDDUCKING
AGREEMENT #: 30-100655
TOWNSHIP(S): T29R13W, T29R14W
TRUST(S): Capitol Grant (7), State Forest Transfer (1)

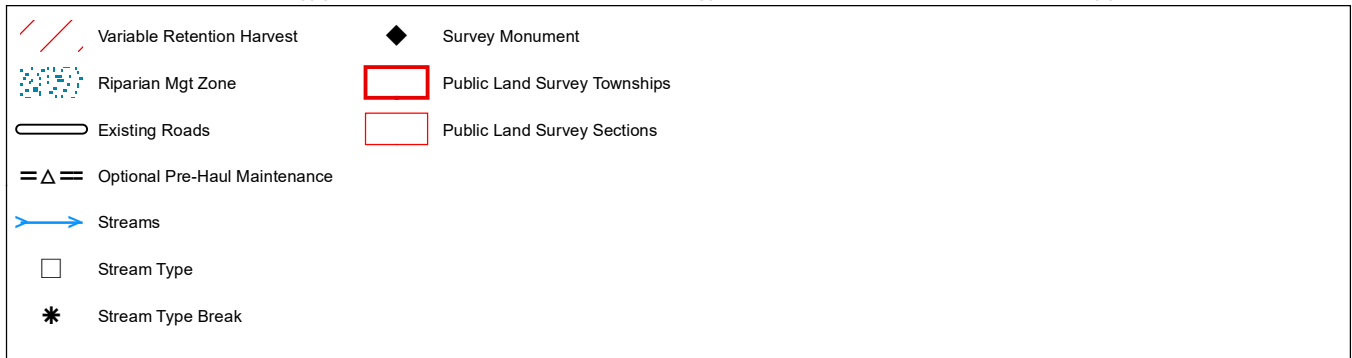
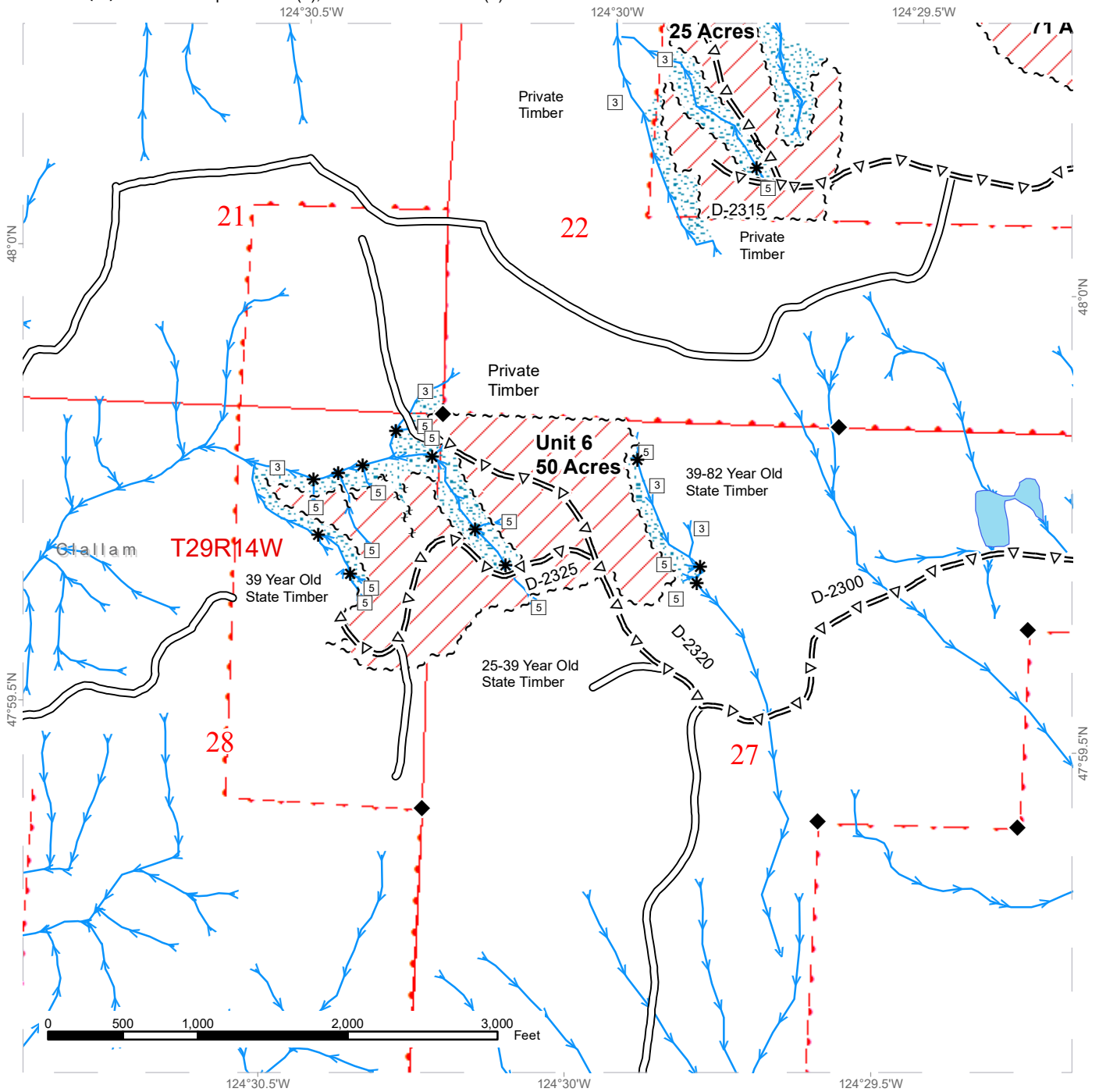
REGION: Olympic Region
COUNTY(S): Clallam
ELEVATION RGE: 200'-890'



TIMBER SALE MAP

SALE NAME: SOLDUCKING
AGREEMENT #: 30-100655
TOWNSHIP(S): T29R13W, T29R14W
TRUST(S): Capitol Grant (7), State Forest Transfer (1)

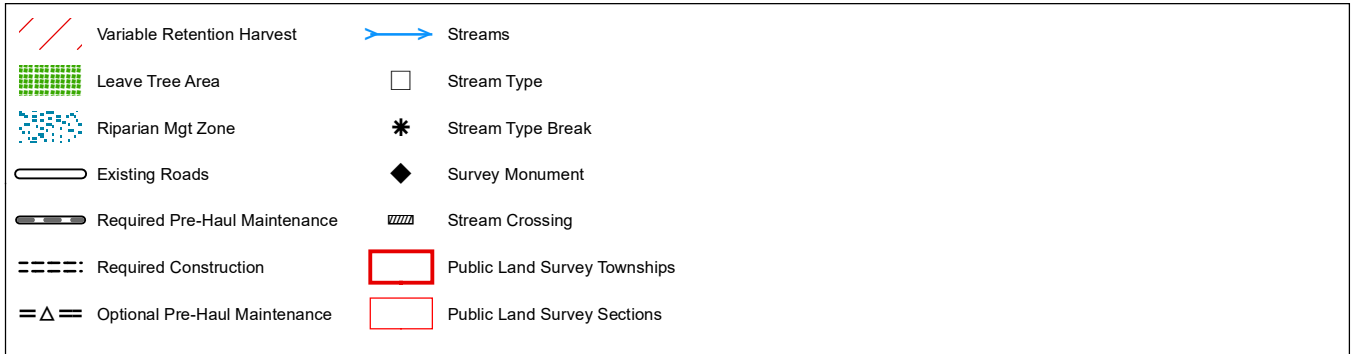
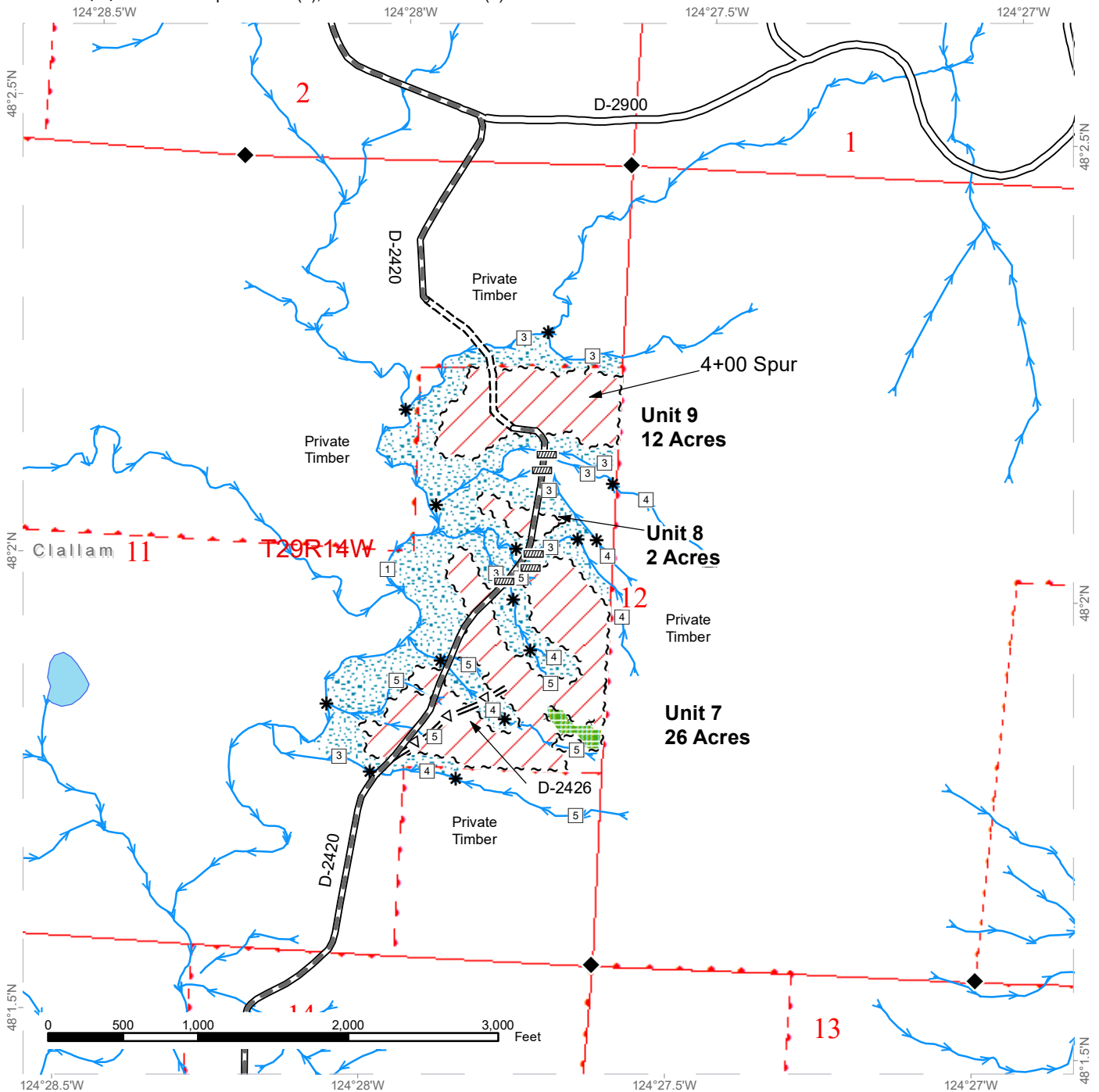
REGION: Olympic Region
COUNTY(S): Clallam
ELEVATION RGE: 200'-890'



TIMBER SALE MAP

SALE NAME: SOLDUCKING
AGREEMENT #: 30-100655
TOWNSHIP(S): T29R13W, T29R14W
TRUST(S): Capitol Grant (7), State Forest Transfer (1)

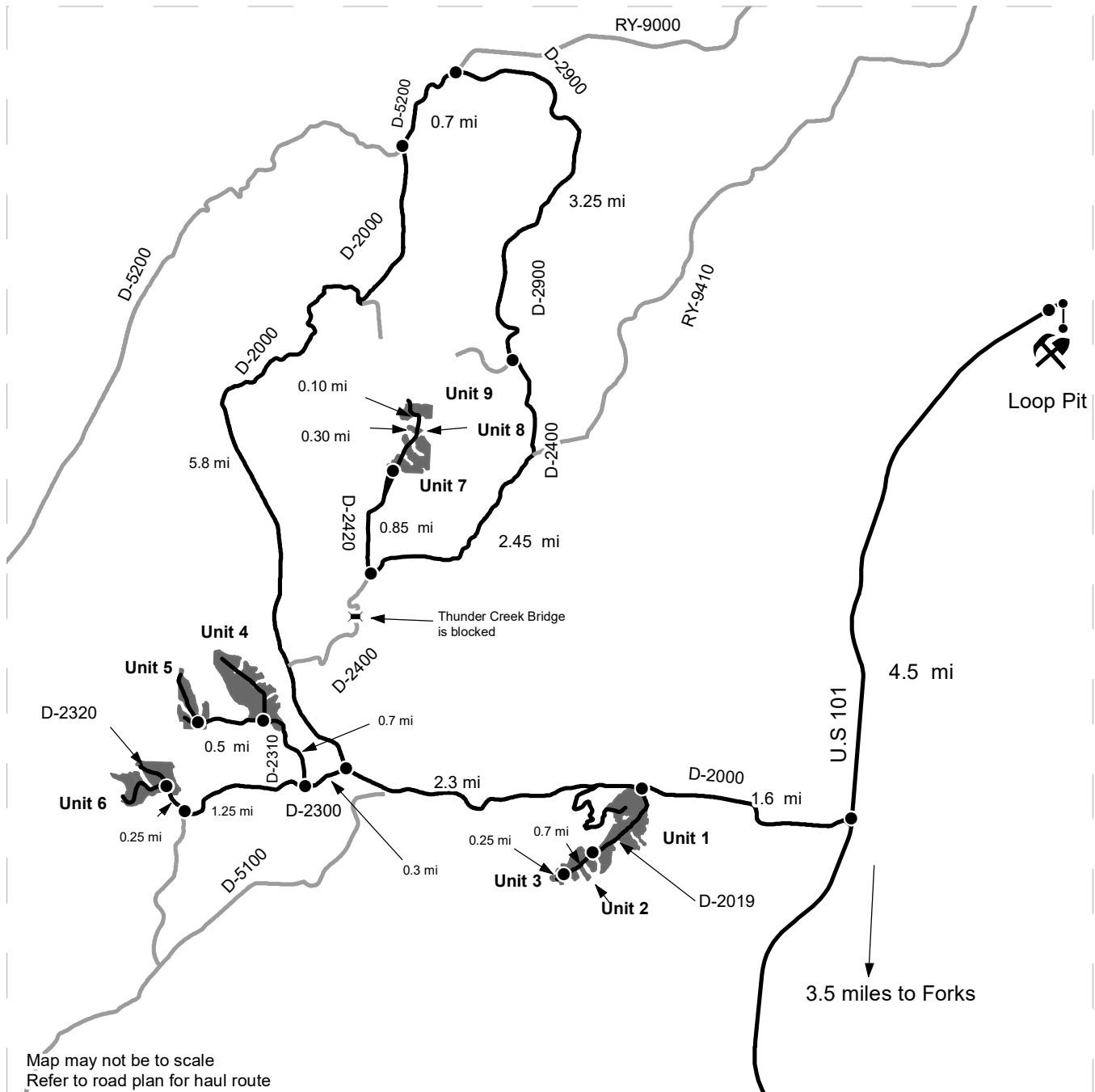
REGION: Olympic Region
COUNTY(S): Clallam
ELEVATION RGE: 200'-890'










DRIVING MAP

SALE NAME: SOLDUCKING
AGREEMENT#: 30-100655
TOWNSHIP(S): T29R13W, T29R14W
TRUST(S): Capitol Grant (7), State Forest Transfer (1)

REGION: Olympic Region
COUNTY(S): Clallam
ELEVATION RGE: 200'-890'



<ul style="list-style-type: none">  Timber Sale Unit  Driving Route  Existing Roads  Bridge  Distance Indicator  Gate (AA1)  Rock Pit 	<p><u>DRIVING DIRECTIONS:</u></p> <p>Units 1-3: From hwy 101 drive 1.6 miles to the D-2019 and unit 1. Units 1,2, and 3 are located on the D-2019 which is not driveable. From the junction of the D-2000 and the D-2019 walk approximately 0.7 miles to unit 2 and another 0.25 miles to unit 3.</p> <p>Unit 4: From unit 1 drive 2.3 miles, turn left on the D-2300, turn right on the D-2310 in 0.3 miles, drive for 0.7 miles to unit 4.</p> <p>Unit 5: From unit 4, continue on the D-2310 for 0.5 miles to unit 5.</p> <p>Unit 6: From the D-2000 and D-2300 junction, continue on the D-2300 for 1.25 miles, turn right on D-2320 for 0.25 miles to Unit 6.</p> <p>Unit 7: From D-2000 and D-2300 junction, continue on D-2000 for 5.8 miles, turn right on D-5200 continue for 0.7 miles, turn right on D-2900. Drive for 3.25 miles, merge to D-2400, drive 2.45 miles, turn right at D-2420. Drive 0.85 miles to reach unit 7.</p> <p>Unit 8: From unit 7, walk on the D-2420 for 0.30 miles arrive at unit 8.</p> <p>Unit 9: From unit 8, continue walking on the D-2420 for 0.10 miles arrive at unit 9.</p> <p>Loop Pit: From the D-2000 and U.S 101 junction drive 4.5 miles north on U.S 101, turn right to arrive at Loop Pit.</p>
---	---





TIMBER NOTICE OF SALE

SALE NAME: ABOUT TIME

AGREEMENT NO: 30-101293

AUCTION: October 28, 2021 starting at 10:00 a.m., **COUNTY:** Grays Harbor
Pacific Cascade Region Office, Castle Rock, WA

SALE LOCATION: Sale located approximately 15 miles west of Oakville, WA

PRODUCTS SOLD AND SALE AREA: All timber, except leave trees bounded by yellow "Leave Tree Area" tags, leave trees marked with blue paint, and all down timber existing 5 years prior to the day of sale, snags, bounded by the following: white "Timber Sale Boundary" tags with pink flagging and the T-5000 and T-5200 roads in Unit 1 and all timber marked with a slash of orange paint along the T-5000.

All forest products above located on part(s) of Sections 25 and 26 all in Township 16 North, Range 6 West, W.M., containing 75 acres, more or less.

CERTIFICATION: This sale is certified under the Sustainable Forestry Initiative® program Standard (cert no: PwC-SFIFM-513)

ESTIMATED SALE VOLUMES AND QUALITY:

Species	Avg DBH	Ring Count	Total MBF	MBF by Grade								
				1P	2P	3P	SM	1S	2S	3S	4S	UT
Douglas fir	27.5	6	2,061				585		1,077	373	20	7
Hemlock	17.8		1,838						1,259	458	96	25
Red alder	17		203						118	28	44	13
Red cedar	23.1		21							21		
Maple	19		9							3	2	5
Spruce	25		8						7	1		
Sale Total			4,140									

MINIMUM BID: \$1,498,000.00 **BID METHOD:** Sealed Bids

PERFORMANCE SECURITY: \$100,000.00 **SALE TYPE:** Lump Sum

EXPIRATION DATE: October 31, 2023 **ALLOCATION:** Export Restricted

BID DEPOSIT: \$149,800.00 or Bid Bond. Said deposit shall constitute an opening bid at the appraised price.

HARVEST METHOD: Cable, Shovel, and Cable-Assist. Harvesting activities are estimated to be 60% cable harvesting and 40% ground-based harvesting. Shovel yarding shall only operate during dry soil conditions. This sale was designed with a minimum tower height of 70 feet on all cable settings. See clause H-140 for further harvest requirements.



TIMBER NOTICE OF SALE

ROADS: 70.40 stations of required reconstruction. 8.90 stations of optional construction. 40.40 stations of required prehaul maintenance. Rock used in accordance with the quantities on the ROCK LIST may be obtained from any commercial source at the Purchaser's expense. Rock sources are subject to written approval by the Contract Administrator before their use. Rock source(s) must be a WSDOT certified source. Road construction will not be permitted from October 1 to April 30 unless authorized in writing by the Contract Administrator. All other road work will not be permitted from October 1 to April 30 unless authorized in writing by the Contract Administrator.

ACREAGE DETERMINATION

CRUISE METHOD: Acreage determined by GPS. The sale area was cruised using a variable plot cruise method.

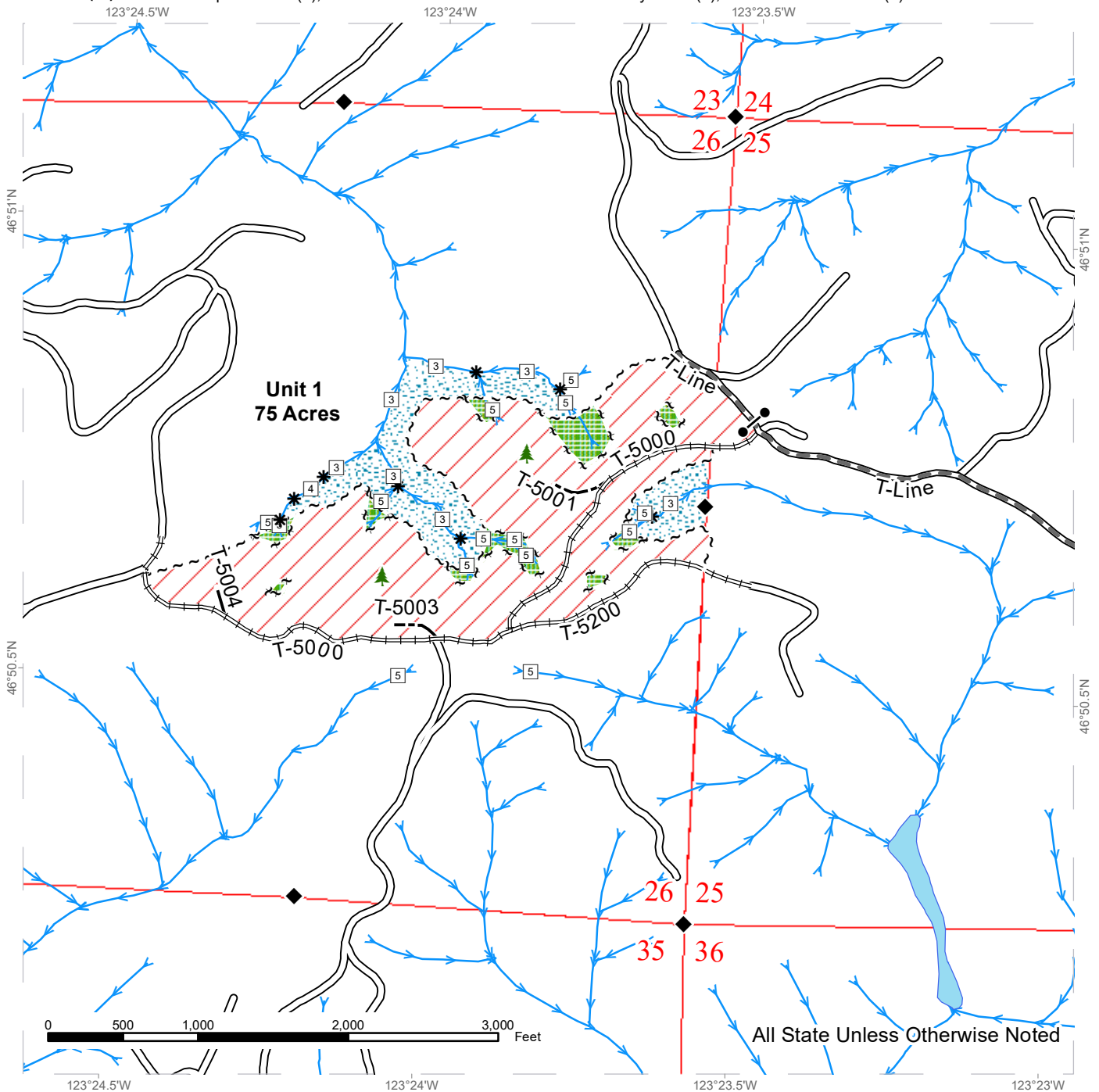
FEES: \$70,380.00 is due on day of sale. \$9.00 per MBF is due upon removal. These are in addition to the bid price.

SPECIAL REMARKS: This sale has approximately 585 MBF of DF Special Mill, 527 MBF High Quality DF 2 Saw and 11 MBF of High Quality DF 3 Saw, see cruise for additional details. PCP 1-1 gate keys may be obtained from the Pacific Cascade Region office.

TIMBER SALE MAP

SALE NAME: ABOUT TIME
AGREEMENT #: 30-101293
TOWNSHIP(S): T16R6W
TRUST(S): Capitol Grant (7), Charitable/Educational/Penal & Reformatory Instit. (6), State Forest Transfer (1)

REGION: Pacific Cascade Region
COUNTY(S): Grays Harbor
ELEVATION RGE: 640-920



Sale Area	Sale Boundary Tags	Streams
Leave Tree Area	Leave Tree Tags	Stream Type
Riparian Mgt Zone	Existing Roads	Stream Type Break
	Required Pre-Haul Maintenance	Survey Monument
	Required Reconstruction	Leave Tree Area <1/4-acre
	Optional Construction	Gates (PCP1-1)

DRIVING MAP

SALE NAME: ABOUT TIME
AGREEMENT#: 30-101293
TOWNSHIP(S): T16R6W
TRUST(S): Capitol Grant (7), Charitable/Educational/Penal & Reformatory Instit. (6)

REGION: Pacific Cascade Region
COUNTY(S): Grays Harbor
ELEVATION RGE: 640-920



Map may not be to scale

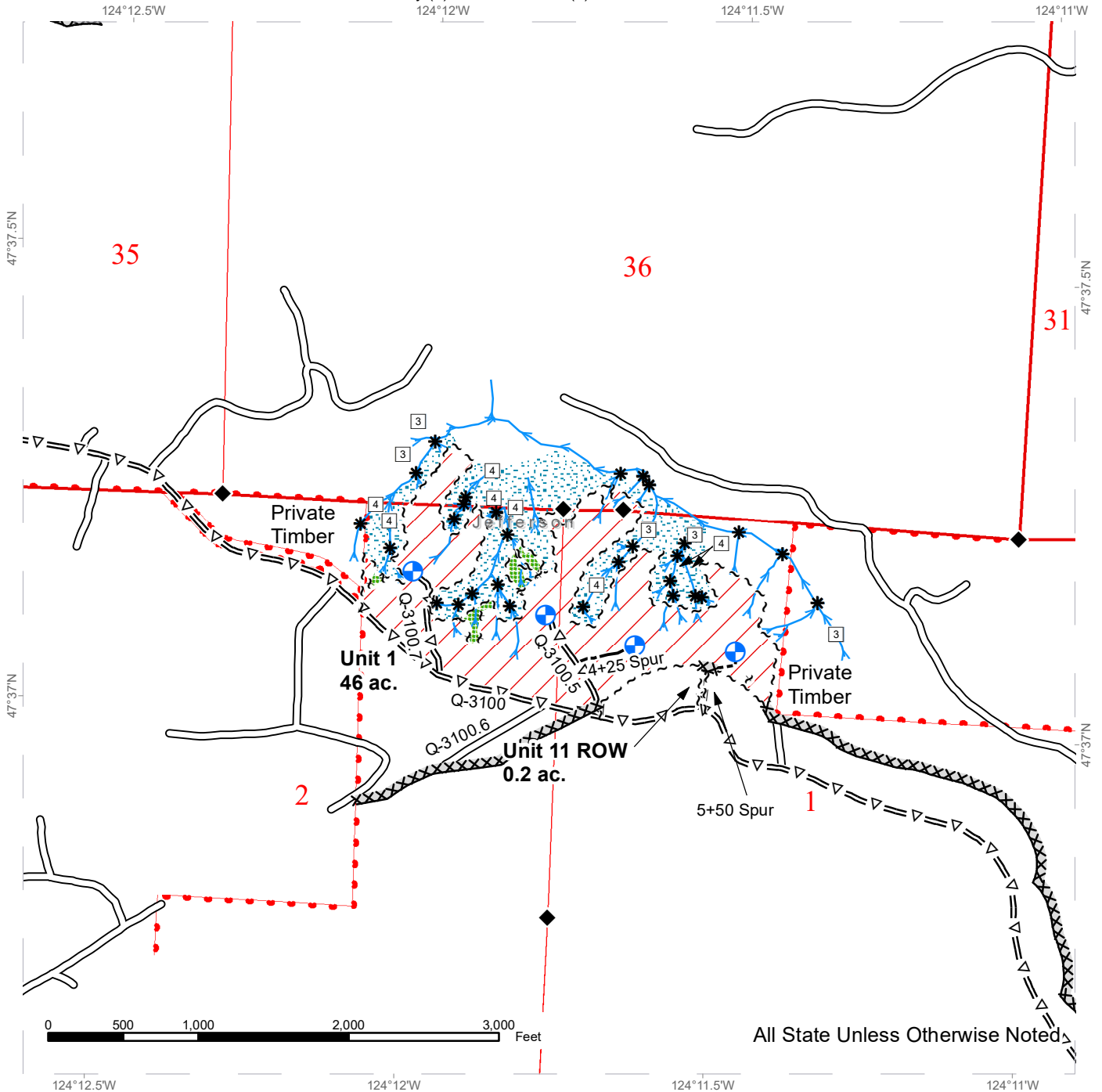
<ul style="list-style-type: none"> Timber Sale Unit Highway Haul Route Other Route Milepost Markers Distance Indicator Gate (PCP1-1) Town 	<p><u>DRIVING DIRECTIONS:</u></p> <p>From US Highway 12 (milepost 35) turn south onto State Street which becomes South Bank Road; follow for 1.9 miles over the Chehalis River bridge. Turn left on to Garrard Creek Road; follow for 3.5 miles to Brooklyn Road. The unit starts at the intersection and continues down the T-5000. Turn Right on Brooklyn Road; follow for 4.4 miles to the T-Line. Turn right on the T-Line; follow for 5 miles to the T-5000/T-Line intersection. The unit starts at the intersection and continues down the T-5000.</p>
--	---



TIMBER SALE MAP

SALE NAME: SHALE CREEK
AGREEMENT #: 30-102022
TOWNSHIP(S): T24R12W, T25R12W
TRUST(S): Common School and Indemnity (3), Normal School (8)

REGION: Olympic Region
COUNTY(S): Jefferson
ELEVATION RGE: 280'-1010'



All State Unless Otherwise Noted

~ ~ ~ Sale Boundary Tags	Leave Tree Area	□ Stream Type
~ ~ ~ Leave Tree Tags	Riparian Mgt Zone	* Stream Type Break
~ ~ ~ Right of Way Tags	Existing Roads	Public Land Survey Townships
• • • Property Line	= Δ = Optional Pre-Haul Maintenance	Public Land Survey Sections
— Timber Type Change	— — Optional Construction	DNR Managed Lands
Variable Retention Harvest	⊕ Landing - Proposed	◆ Survey Monument
	→ Streams	

*All streams Type 5's Unless Otherwise Noted.



TIMBER NOTICE OF SALE

SALE NAME: SHALE CREEK

AGREEMENT NO: 30-102022

AUCTION: October 27, 2021 starting at 10:00 a.m.,
Olympic Region Office, Forks, WA

COUNTY: Jefferson

SALE LOCATION: Sale located approximately 53 miles southeast of Forks

**PRODUCTS SOLD
AND SALE AREA:**

All timber, except trees marked with a band of blue paint or bounded out by leave tree area boundary tags, downed red cedar, or timber that has been on the ground for five years or more (five years being defined as more than 1.5 inches of sap rot); bounded by Timber Sale Boundary tags and the Q-3100 in Units 1 and 4; Timber Sale Boundary tags, a distinct timber type change, and the Q-31002 in Unit 2; Timber Sale Boundary tags, a distinct timber type change and the C-1130 in Units 3 and 5; Timber Sale Boundary tags and a distinct timber type change in Units 6 and 7; Timber Sale Boundary tags and the C-1211 in Units 8 and 9.

All timber bounded by Right-of-Way Boundary tags in Units 10 and 11.

All forest products above located on part(s) of Sections 1 and 2 all in Township 24 North, Range 12 West, Sections 26, 34, 35 and 36 all in Township 25 North, Range 12 West, W.M., containing 213 acres, more or less.

CERTIFICATION: This sale is certified under the Sustainable Forestry Initiative® program Standard (cert no: PwC-SFIFM-513)

ESTIMATED SALE VOLUMES AND QUALITY:

Species	Avg DBH	Ring Count	Total MBF	MBF by Grade								
				1P	2P	3P	SM	1S	2S	3S	4S	UT
Douglas fir	13.4	6	2,818						303	1,669	790	56
Hemlock	11.8	6	2,461						366	1,160	935	
Red alder	18.1		130						30	64	36	
Sale Total			5,409									

MINIMUM BID: \$1,578,000.00

BID METHOD: Sealed Bids

**PERFORMANCE
SECURITY:**

\$100,000.00

SALE TYPE: Lump Sum

EXPIRATION DATE: October 31, 2023

ALLOCATION: Export Restricted

BID DEPOSIT: \$157,800.00 or Bid Bond. Said deposit shall constitute an opening bid at the appraised price.

HARVEST METHOD: Approximately 24% ground based, 76% uphill cable.

Rubber tired skidders are prohibited unless the conditions of H-017 can be met and a Purchaser Harvest Plan is submitted. The Purchaser Harvest Plan must be approved in writing by the Contract Administrator.

A 30' equipment limitation zone applies to all typed streams.



TIMBER NOTICE OF SALE

Timber felling or operation of heavy equipment performed during the marbled murrelet nesting season (April 1 through September 23), is restricted to two hours after sunrise to two hours before sunset in Unit's 1, 2, and 11 as indicated on the timber sale and logging plan maps, unless authorized in writing by the Contract Administrator.

This does not apply to hauling timber, rock or equipment.

ROADS:

8.15 stations of optional construction. 678.45 stations of optional prehaul maintenance.

Road work or operation of heavy equipment performed during the marbled murrelet nesting season (April 1 through September 23), is restricted to two hours after sunrise to two hours before sunset on the Q-3100 from station 78+00 to 141+00 and from station 176+50 to 203+50; on the 5+50 spur from station 0+00 to 3+20; on the Q-3100.5 from station 0+00 to 0+75, or on the Q-3100.12 road from station 5+50 to 10+00 as indicated on the timber sale and logging plan maps, unless authorized in writing by the Contract Administrator.

ACREAGE DETERMINATION

CRUISE METHOD: Sale acreage was 100% GPS'd. Sale units were cruised using a variable plot sample.

FEES: \$91,936.00 is due on day of sale. \$9.00 per MBF is due upon removal. These are in addition to the bid price.

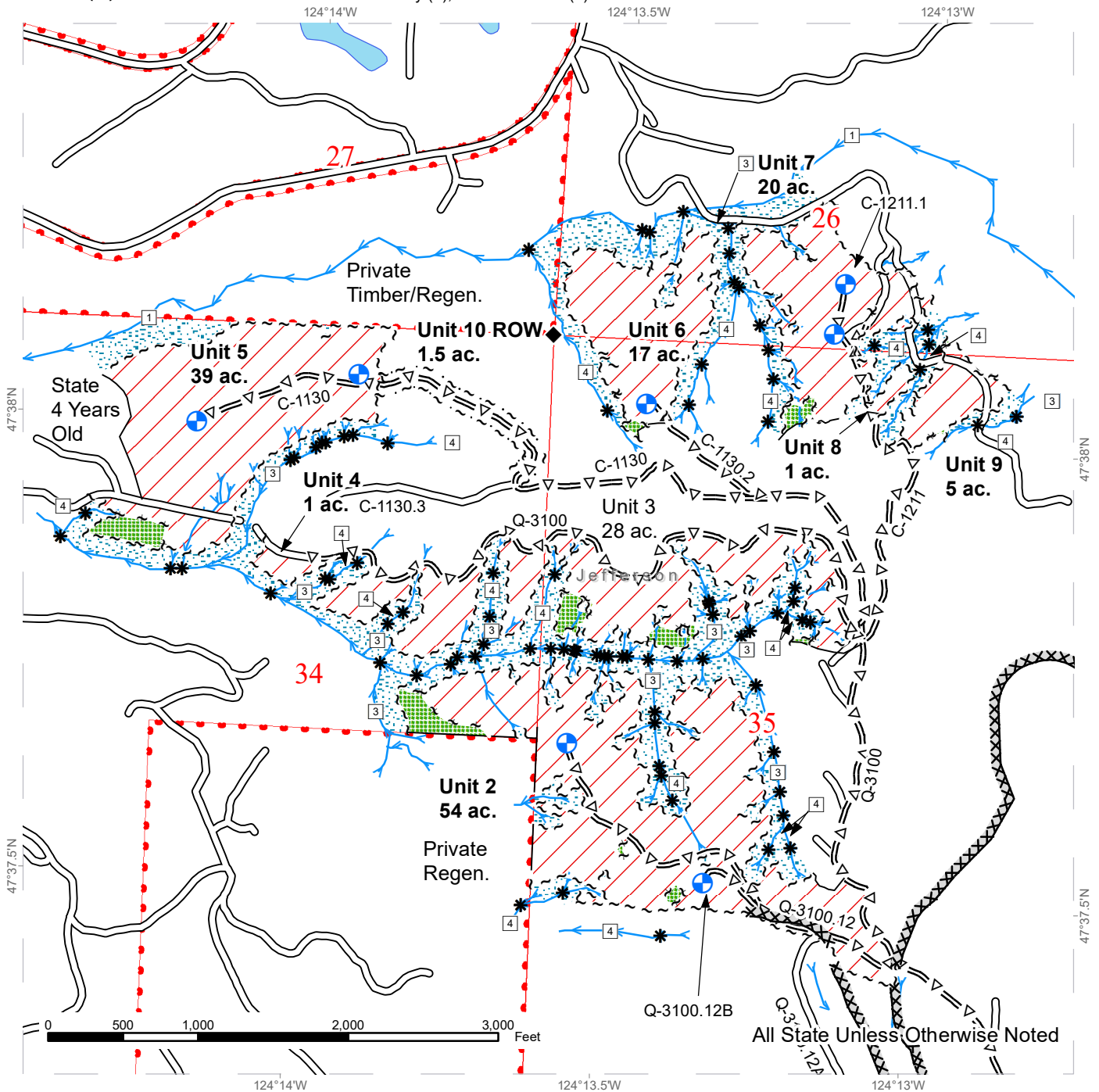
SPECIAL REMARKS: Purchaser shall develop a new rock source called Tacoma Pit. Development will involve stripping approximately 1 acre to useable rock as determined by the Contract Administrator.

The Q-3300 will be blocked beginning summer of 2021 until further notice. Refer to driving maps for more information.

TIMBER SALE MAP

SALE NAME: SHALE CREEK
AGREEMENT #: 30-102022
TOWNSHIP(S): T24R12W, T25R12W
TRUST(S): Common School and Indemnity (3), Normal School (8)

REGION: Olympic Region
COUNTY(S): Jefferson
ELEVATION RGE: 280'-1010'



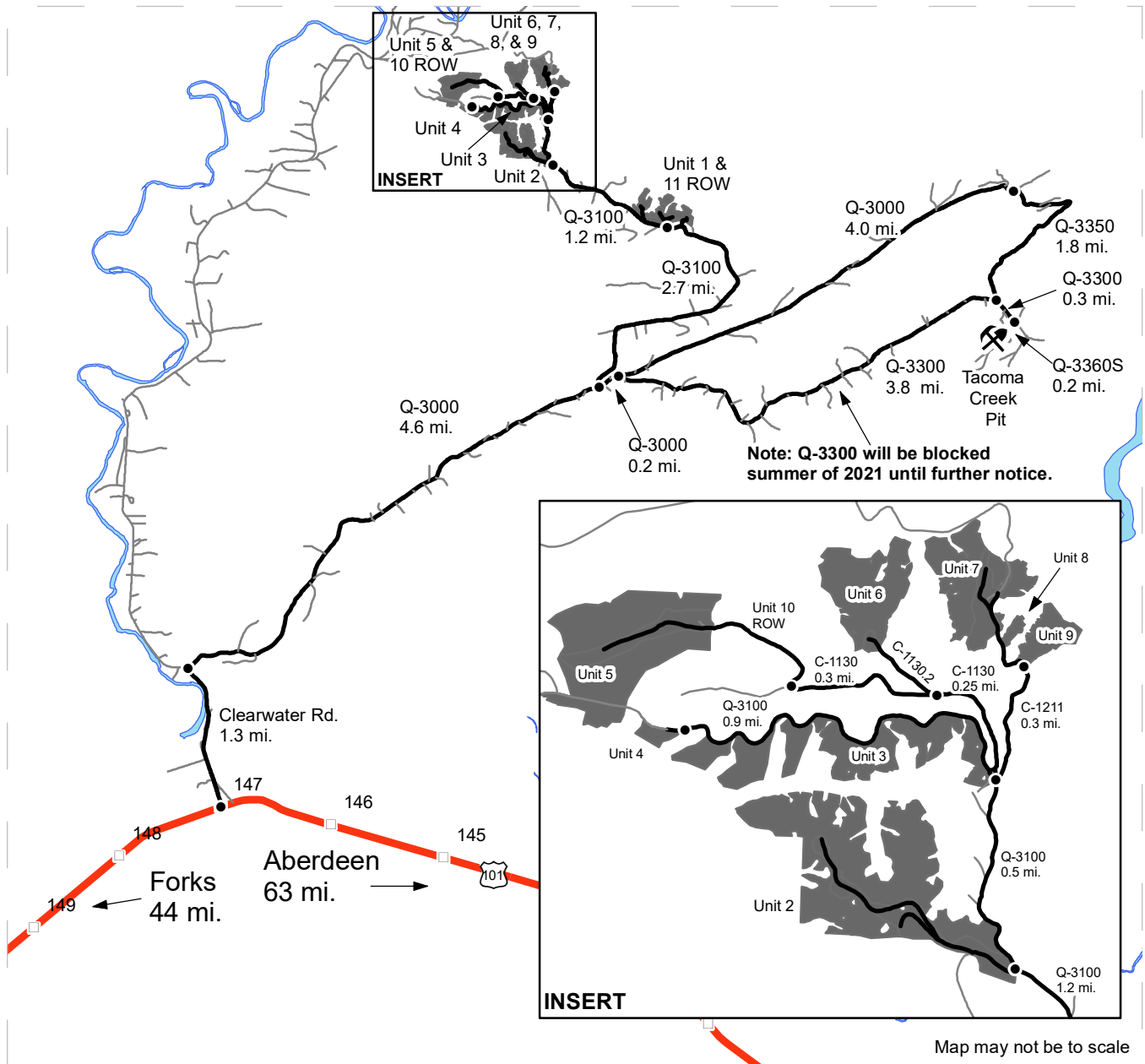
~ ~ ~ Sale Boundary Tags	Leave Tree Area	□ Stream Type
~ ~ ~ Leave Tree Tags	Riparian Mgt Zone	* Stream Type Break
~ ~ ~ Right of Way Tags	Existing Roads	Public Land Survey Townships
••• Property Line	=Δ= Optional Pre-Haul Maintenance	Public Land Survey Sections
— Timber Type Change	— Optional Construction	DNR Managed Lands
Variable Retention Harvest	⊕ Landing - Proposed	◆ Survey Monument
	→ Streams	

*All streams Type 5's Unless Otherwise Noted.

DRIVING MAP

SALE NAME: SHALE CREEK
AGREEMENT#: 30-102022
TOWNSHIP(S): T24R12W, T25R12W
TRUST(S): Common School and Indemnity (3), Normal School (8)

REGION: Olympic Region
COUNTY(S): Jefferson
ELEVATION RGE: 280'-1010'



Map may not be to scale

- Timber Sale Unit
- Other Road
- Haul Route
- Highway
- Milepost Markers
- Distance Indicator
- Rock Pit

DRIVING DIRECTIONS

Unit 1/11 ROW: From Forks, drive 44 mi. south on US 101 to MP 147. Turn left on Clearwater Rd. Drive 1.3 mi. & turn right on the Q-3000. Drive 4.6 mi. & turn left on the Q-3100. Drive 2.7 mi. to arrive at Unit 1/Unit 11 ROW.

Unit 2: From Unit 1, drive 1.2 mi. on the Q-3100 to arrive at Unit 2.

Unit 3: From Unit 2, drive 0.5 mi. on the Q-3100 to arrive at Unit 3/ jct. of the C-1130/C-1211.

Unit 4: From Unit 3, drive 0.9 mi. on the Q-3100 to arrive at Unit 4.

Unit 5/10 ROW: From Unit 3, drive 0.55 mi. on the C-1130 to arrive at Unit 10 ROW. Unit 5 is walk in only through Unit 10 ROW.

Unit 6: From Unit 3, drive 0.25 mi. on the C-1130 to arrive at the C-1130.2. This spur accesses Unit 6. First 300' is drivable. The last 550' is walk-in only.

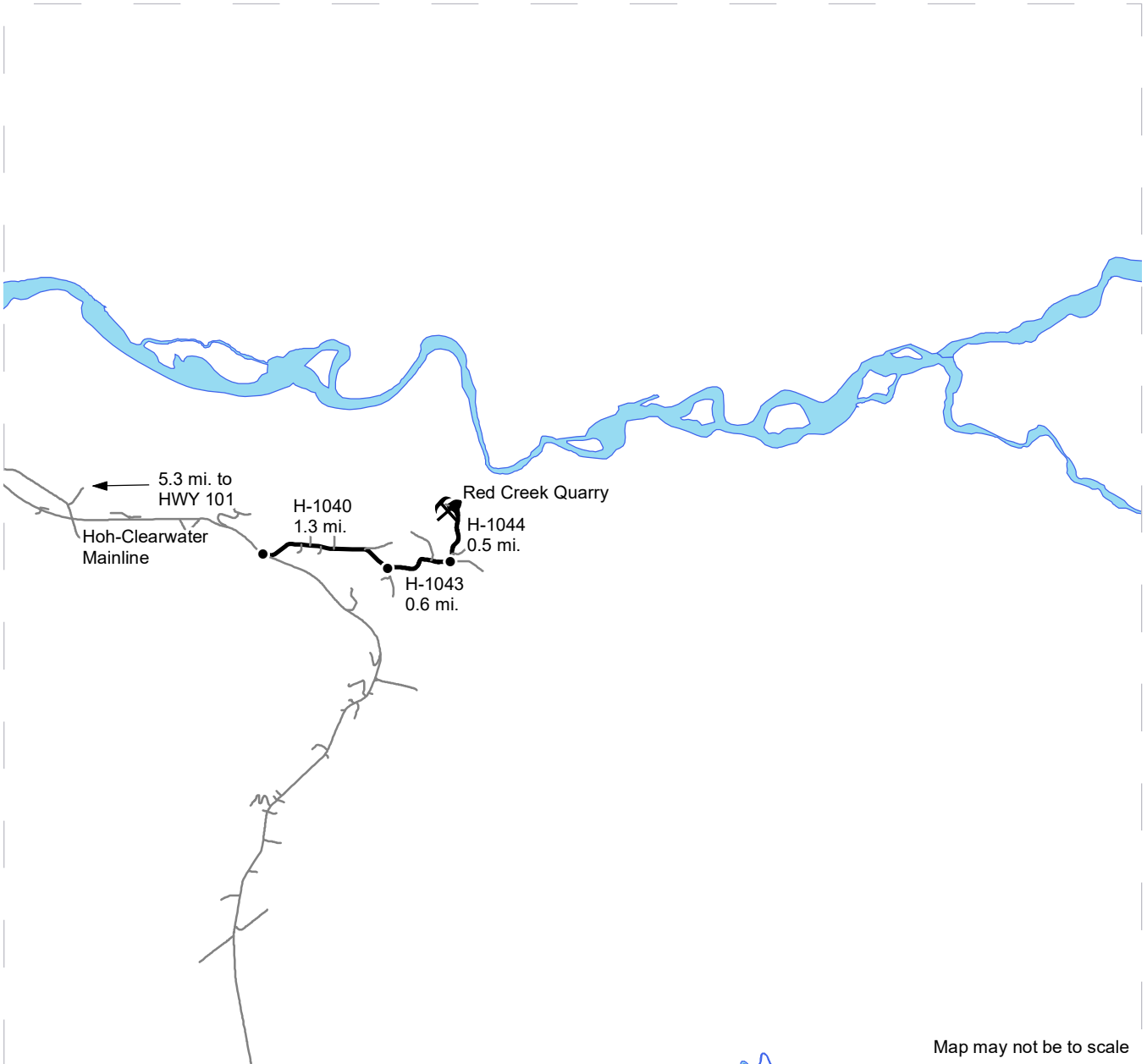
Unit 7, 8, & 9: From Unit 3, drive 0.3 mi. on the C-1211 to arrive at Unit 9. Unit 8 is 450' past Unit 9. Unit 7 is 150' past Unit 8.

Tacoma Creek Pit: From the Q-3000/Q-3100 jct., drive 4.2 mi. & turn right onto the Q-3350. Drive 1.8 mi. & turn left on the Q-3300. Drive 0.3 mi. & turn right onto the Q-3360S. Drive 0.2 mi. to arrive at the Pit.

DRIVING MAP

SALE NAME: SHALE CREEK
AGREEMENT#: 30-102022
TOWNSHIP(S): T24R12W, T25R12W
TRUST(S): Common School and Indemnity (3), Normal School (8)

REGION: Olympic Region
COUNTY(S): Jefferson
ELEVATION RGE: 280'-1010'



Map may not be to scale

<ul style="list-style-type: none"> Timber Sale Unit Other Road Haul Route Milepost Markers Distance Indicator Rock Pit 	<p>DRIVING DIRECTIONS</p> <p>From Forks travel 15.5 miles south & turn left on the Hoh-Clearwater Mainline. Drive 5.3 mi. on the Hoh-Clearwater Mainline & turn left on the H-1040. Drive 1.3 mi. & turn left on the H-1043. Drive 0.6 mi. & turn left on the H-1044. Drive 0.5 mi to arrive at Red Creek Quarry on your left.</p>
--	---





TIMBER NOTICE OF SALE

SALE NAME: CROWN VRH & VDT

AGREEMENT NO: 30-097374

AUCTION: October 26, 2021 starting at 10:00 a.m., **COUNTY:** King
South Puget Sound Region Office, Enumclaw, WA

SALE LOCATION: Sale located approximately 2 miles east of North Bend.

**PRODUCTS SOLD
AND SALE AREA:**

All timber, except trees marked with blue paint or bounded out by yellow leave tree area tags, snags, and down timber existing more than 5 years from the day of sale, bounded by the following: white timber sale boundary tags, the C.C.C., E, and E-2 roads, and private property line marked with white Carsonite posts in Unit #1; white timber sale boundary tags, the C.C.C., F, C6, and C-46 roads in Unit #2;

All timber as described in Schedule A bounded by the following: white timber sale boundary tags, and the F Road in Unit #3;

All timber bounded with orange right of way tags and the C6 Road, except that title to timber within the right of way tags is not conveyed to the Purchaser unless the road segment is actually reconstructed in ROW Unit #4;

All forest products above located on part(s) of Sections 8, 9, 16 and 17 all in Township 23 North, Range 9 East, W.M., containing 200 acres, more or less.

CERTIFICATION: This sale is certified under the Sustainable Forestry Initiative® program Standard (cert no: PwC-SFIFM-513)

ESTIMATED SALE VOLUMES AND QUALITY:

Species	Avg DBH	Ring Count	Total MBF	MBF by Grade								
				1P	2P	3P	SM	1S	2S	3S	4S	UT
Douglas fir	15.3	6	3,435						876	1,975	584	
Hemlock	12.3	7	1,437						258	715	464	
Red cedar	15.3		23							20	3	
Red alder	12		5								5	
Sale Total			4,900									

MINIMUM BID: \$1,863,000.00 **BID METHOD:** Sealed Bids

PERFORMANCE SECURITY: \$100,000.00 **SALE TYPE:** Lump Sum

EXPIRATION DATE: October 31, 2023 **ALLOCATION:** Export Restricted

BID DEPOSIT: \$186,300.00 or Bid Bond. Said deposit shall constitute an opening bid at the appraised price.

HARVEST METHOD: Harvest activities are estimated to be 100 percent ground based harvest. Tracked ground based equipment and rubber-tired skidders with over-the-tire tracks spanning both sets of rear tires, with self-leveling tracked equipment limited to sustained slopes 65 percent or less, and all other tracked and rubber-tired skidders with over-the-tire tracks limited to



TIMBER NOTICE OF SALE

sustained slopes 45 percent or less. Yarding may be restricted during wet weather if rutting becomes excessive, per clause H-017.

Falling and yarding will not be permitted weekdays from 7:00 pm to 7:00 am, nor at all on weekends or State recognized holidays, unless approved in writing by the Contract Administrator.

ROADS:

50.53 stations of optional reconstruction. 176.65 stations of required prehaul maintenance. 60.16 stations of optional prehaul maintenance. 7.63 stations of abandonment, if reconstructed. Purchaser maintenance on all roads used.

Rock for this proposal can be obtained from the State owned E Road Site A, E Road Site B, E Road Rock Pit, F Road Site C, C-6 Rock Pit, or C.C.C. Rock Pit at no cost to the Purchaser or any commercial rock source at the Purchaser's expense. Purchaser may conduct rock source development per Section 6 in the Road Plan and according to the Rock Source Development Plan.

Operation of road construction equipment and rock haul on all roads will not be permitted from November 1 to April 30, nor on weekends, unless authority to do so is granted, in writing, by the Contract Administrator. If permission is granted to operate from November 1 to April 30, the Purchaser shall comply with a maintenance plan per Road Plan clause 1-26.

In addition to the above requirement, operation of road construction equipment and rock haul on the C.C.C. Road from station 0+00 to 33+30 will not be permitted from 5:00 pm to 8:00 am, unless approved in writing by the Contract Administrator.

ACREAGE DETERMINATION

CRUISE METHOD:

Acreage was determined by traversing boundaries by GPS. Road deductions were subtracted from the units with roads. GPS data files are available at DNR's website for Timber Sale Auction Packets. See cruise narrative for cruise method.

FEES:

\$83,300.00 is due on day of sale. \$9.00 per MBF is due upon removal. These are in addition to the bid price.

SPECIAL REMARKS:

There are 3 trees located within Unit #2 that have been marked with a double band of orange paint that are to be high stumped during harvest.

Dust abatement will be required on the C.C.C. Road from station 0+00 to 33+40. See the Road Plan for details.

If winter operations are permitted by the Contract Administrator from November 1st to April 30th, periodic road maintenance may be required and/or have restricted hauling and operations days.

Cut all vine maple within the harvest unit(s), leaving a stump no more than 12 inches in height.

Purchaser must provide a written Extreme Hazard Abatement Plan, which meets the requirements of contract clause S-020. Hazard Abatement is required within a minimum of 200 feet of structures located to the north of Unit #1, which consists of pulling back slash.



TIMBER NOTICE OF SALE

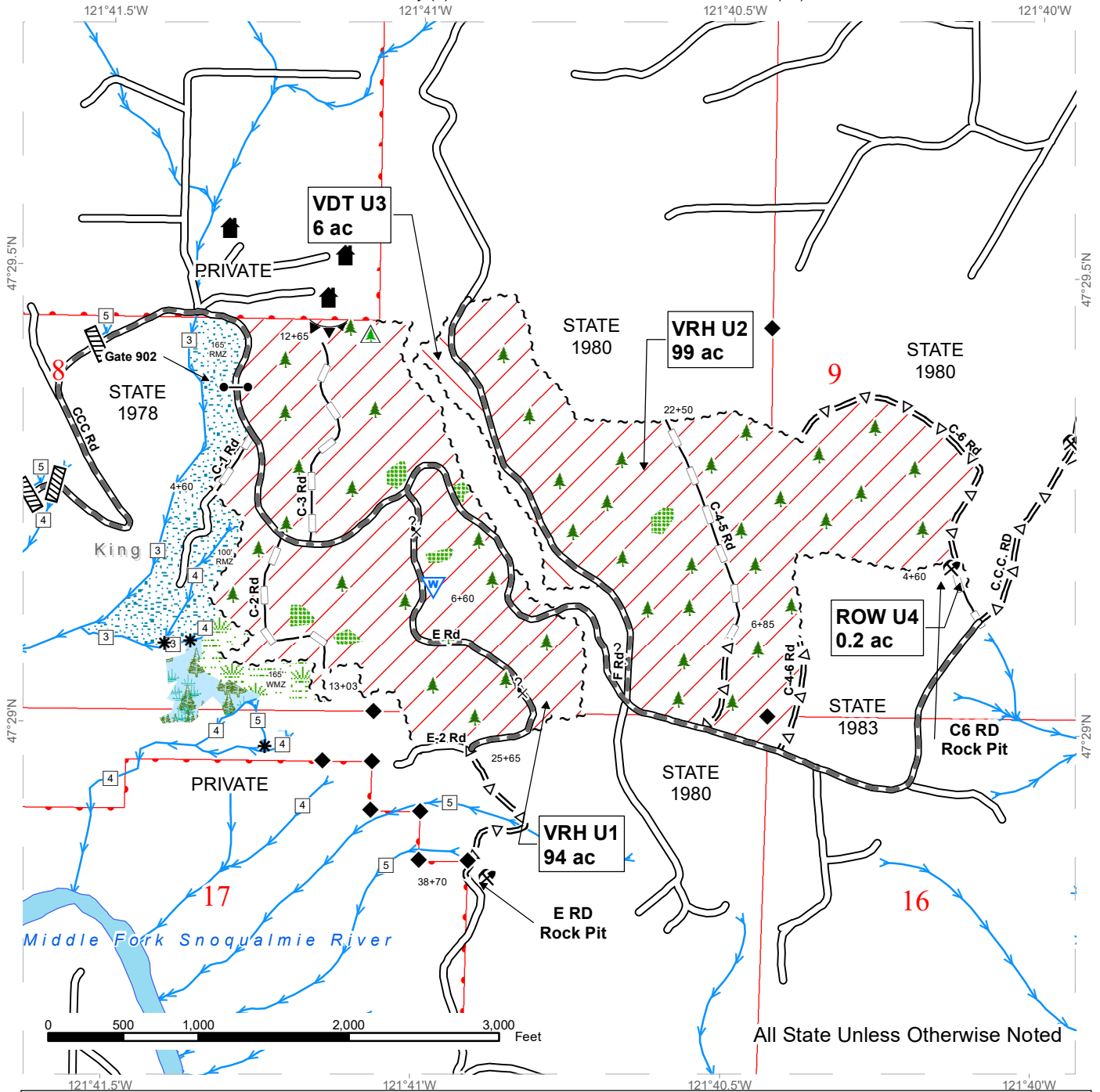
For the safety of the public, please remove from roads all string from string boxes used during appraising or cruising this sale.

See map for gate locations. Gate keys may be obtained by contacting the South Puget Sound Region Office at 360-825-1631 or by contacting Sara Shaw at 253-442-3251.

TIMBER SALE MAP

SALE NAME: CROWN VRH AND VDT
AGREEMENT #: 30-097374
TOWNSHIP(S): T23R9E
TRUST(S): Common School and Indemnity (3), Water Pollution Control Division Trust Land (77)

REGION: South Puget Sound Region
COUNTY(S): King
ELEVATION RGE: 1200-1720



All State Unless Otherwise Noted

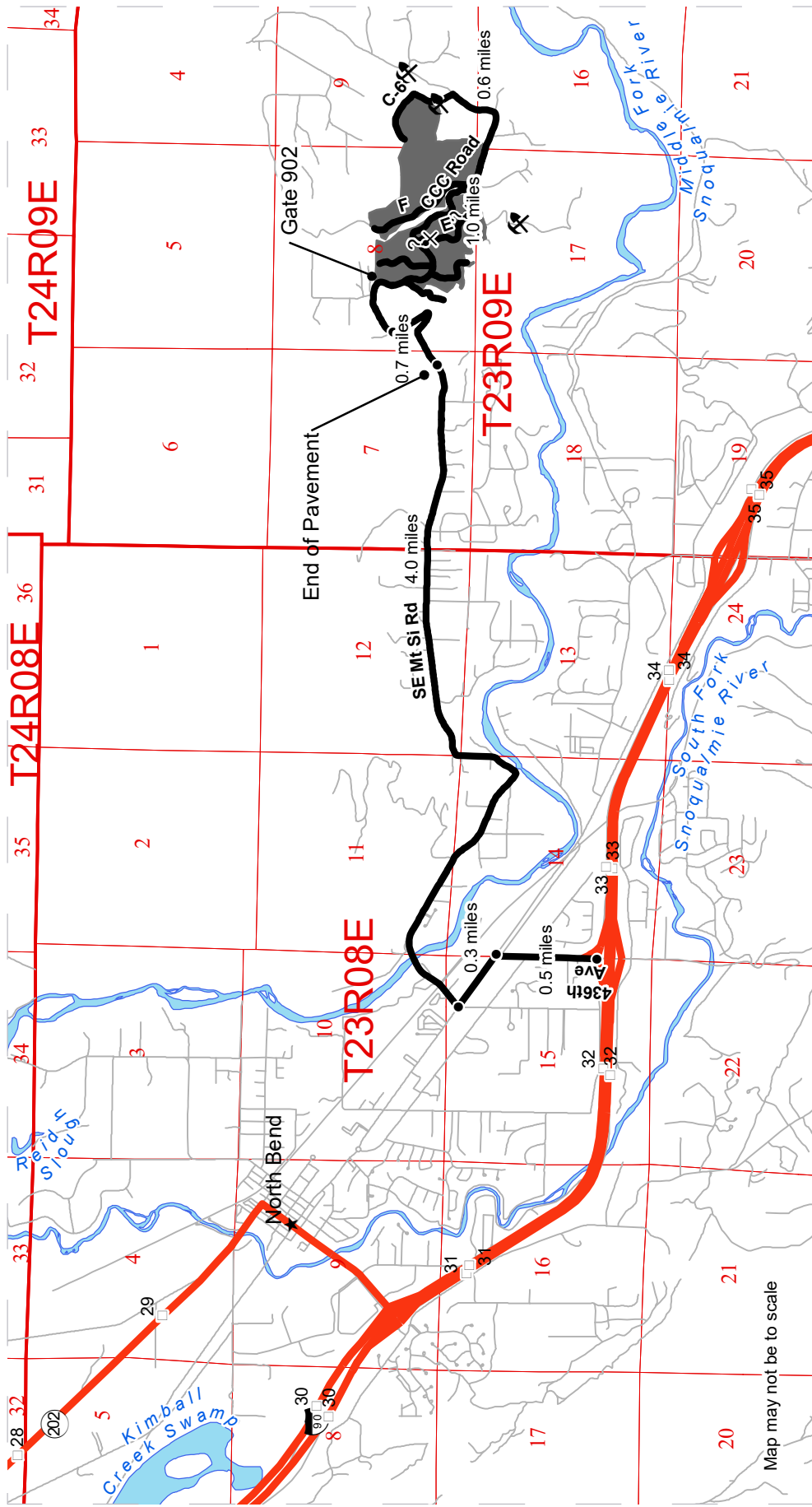
Variable Retention Harvest	Existing Roads	Culvert
Variable Density Thinning	Required Pre-Haul Maintenance	Gate (Master 786)
Right-of-Way	Optional Pre-Haul Maintenance	Leave Tree Area <1/4-acre
Leave Tree Area	Optional Reconstruction	Non-Tradeable Leave Trees
Riparian Mgt Zone	Sale Boundary Tags	Potential Rock Source
Forested Wetland	Streams	Rock Pit
Wetland Mgt Zone	Stream Type	Structure
Public Land Survey Sections	Stream Type Break	Waste Area
DNR Managed Lands	Hazard Abatement Area	Survey Monument



DRIVING MAP

SALE NAME: CROWN VRH
 AGREEMENT#: 30-097374
 TOWNSHIP(S): T23R09E
 TRUST(S): Common School and Indemnity (3), Water Pollution Control Division Trust Land (77)

REGION: South Puget Sound Region
 COUNTY(S): King
 ELEVATION RGE: 1200-1720



Map may not be to scale

	Timber Sale Unit
	Haul Route
	Milepost Markers
	Town
	Highway
	Distance Indicator
	Potential Rock Source
	Rock Pit

DRIVING DIRECTIONS:

FROM I-90 EASTBOUND

From I-90 eastbound, take exit 32 and turn left onto 436th Ave SE and continue for 0.5 miles. Turn left onto North Bend Way for 0.3 miles, then turn right onto SE Mt Si Rd. for approximately 4 miles before the paved road ends. Continue up the gravel road and take a right towards 488th Ave SE/CCC Road. 1000 feet from the fork, keep right onto CCC Road until approaching Gate 902.

Unit 1 will be on the left at the gate and can also be accessed from the E Road, C-1, C-2, C-3, and F Roads. Units 2-4 are approximately 1 mile from the gate by traveling the CCC Road. Unit 2 will be on the left of the CCC Road and Unit 3 will be west of the F Road. Continue on the CCC Road for 0.6 miles and turn left on the C-6 Road. The ROW U4 will be on the right side of the C-6 Road.



TIMBER NOTICE OF SALE

SALE NAME: *SMOKED SALMON*

AGREEMENT NO: *30-101209*

AUCTION: October 28, 2021 starting at 10:00 a.m., **COUNTY:** Pacific
Pacific Cascade Region Office, Castle Rock, WA

SALE LOCATION: Sale located approximately 12 miles Northeast of Naselle

PRODUCTS SOLD AND SALE AREA: All timber, except leave trees bound by yellow "Leave Tree Area" tags, individual leave trees marked with blue paint, and all down timber existing 5 years prior to the day of sale, and snags bounded by the following;

Unit 1, white "Timber Sale Boundary" tags with pink flagging.

Unit 2, white "Timber Sale Boundary" tags with pink flagging.

All forest products above located on part(s) of Sections 24 and 25 all in Township 11 North, Range 8 West, W.M., containing 115 acres, more or less.

CERTIFICATION: This sale is certified under the Sustainable Forestry Initiative® program Standard (cert no: PwC-SFIFM-513)

ESTIMATED SALE VOLUMES AND QUALITY:

Species	Avg DBH	Ring Count	Total MBF	MBF by Grade								
				1P	2P	3P	SM	1S	2S	3S	4S	UT
Douglas fir	15.4	5	1,838						257	1,202	335	44
Hemlock	13.5		511						151	237	113	10
Red alder	8.8		29								29	
Sale Total			2,378									

MINIMUM BID: \$825,000.00 **BID METHOD:** Sealed Bids

PERFORMANCE SECURITY: \$100,000.00 **SALE TYPE:** Lump Sum

EXPIRATION DATE: October 31, 2023 **ALLOCATION:** Export Restricted

BID DEPOSIT: \$82,500.00 or Bid Bond. Said deposit shall constitute an opening bid at the appraised price.

HARVEST METHOD: Cable, Highlead, Cable-Assist, Ground based equipment, Shovel, and Track skidder. This sale is estimated to be 70% ground based harvesting systems and 30% cable based harvesting systems.



TIMBER NOTICE OF SALE

ROADS: 12.86 stations of required reconstruction. 8.72 stations of optional reconstruction. 203.04 stations of required prehaul maintenance. 10.91 stations of abandonment. 232.53 stations required post haul maintenance. Rock used in accordance with the quantities on the ROCK LIST may be obtained from any commercial source at the Purchaser's expense. Rock sources are subject to written approval by the Contract Administrator before their use. See Road Plan 6-5 for additional information. Purchaser shall construction barricade on 5923 road at station 6+48, see road plan 9-1 for additional information. Road work will not be permitted from October 1 to April 30 unless authorized in writing by the Contract Administrator. The hauling of forest products will not be permitted from November 1 to April 30 unless authorized in writing by the Contract Administrator.

ACREAGE DETERMINATION

CRUISE METHOD: The sale acres were determined by GPS delineation. Cruise was completed using variable plot cruise methods.

FEES: \$40,426.00 is due on day of sale. \$9.00 per MBF is due upon removal. These are in addition to the bid price.

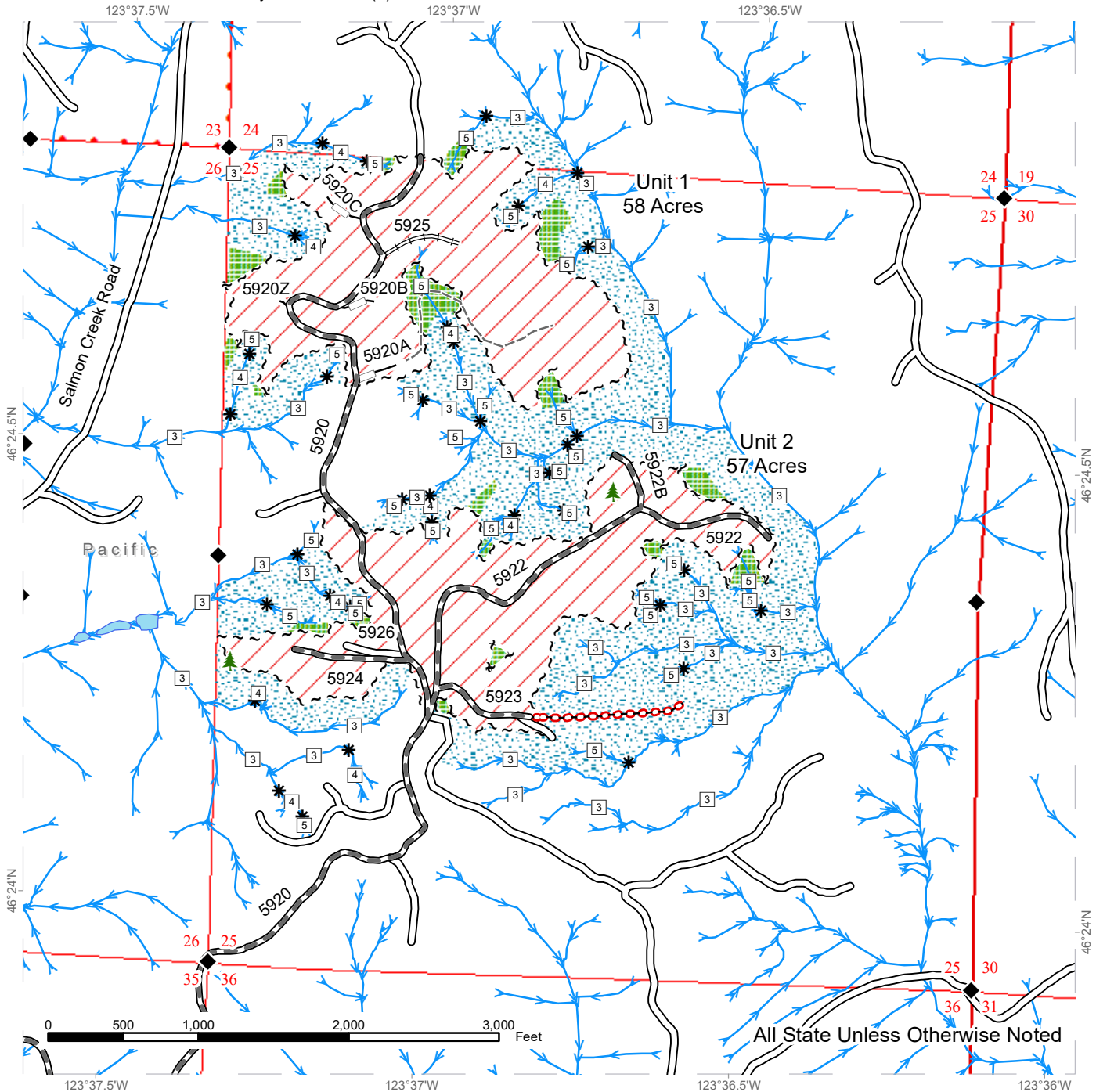
SPECIAL REMARKS: Marbled Murrelet Timing Restrictions on 4900 Road. See contract Clause H-142 and Road Plan 1-27 for additional information.

PCP 1-1 gate keys may be obtained from the Pacific Cascade Region office.

TIMBER SALE MAP

SALE NAME: SMOKED SALMON
AGREEMENT #: 30-101209
TOWNSHIP(S): T11R8W
TRUST(S): University - Transferred (5)

REGION: Pacific Cascade Region
COUNTY(S): Pacific
ELEVATION RGE: 382-817



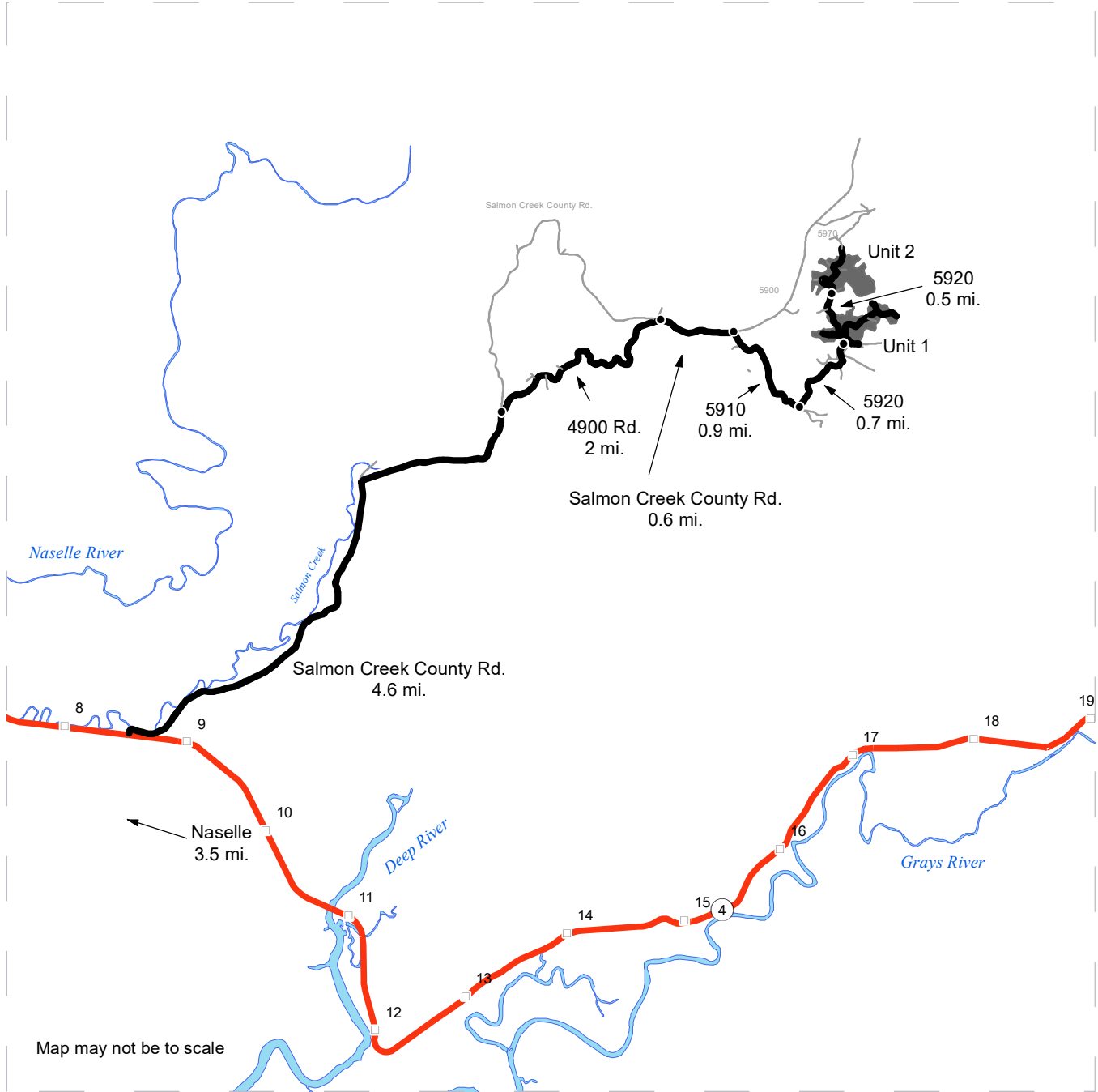
	Sale Area		Existing Roads		Streams
	Leave Tree Area		Required Pre-Haul Maintenance		Stream Type
	Riparian Mgt Zone		Required Reconstruction		Stream Type Break
	DNR Managed Lands		Optional Reconstruction		Survey Monument
			Required Abandonment		Leave Tree Area <1/4-acre
			Old Grades/Trails		



DRIVING MAP

SALE NAME: SMOKED SALMON
AGREEMENT#: 30-101209
TOWNSHIP(S): T11R8W
TRUST(S): University - Transferred (5)

REGION: Pacific Cascade Region
COUNTY(S): Pacific
ELEVATION RGE: 382-817



- Timber Sale Unit
- Haul Route
- Other Road
- View Only Route
- Distance Indicator
- Milepost Markers

DRIVING DIRECTIONS:

From State Route 4 between mile marker 8 and 9: Turn north onto Salmon Creek County Road. Continue on the Salmon Creek County Road 4.6 miles to the 4900. Turn right onto the 4900 and continue 2.0 miles . Stay to the right back onto the Salmon Creek County Road and continue 0.6 miles to the 5910. Turn Right onto the 5910 and continue 0.9 miles to the 5920. Turn Left onto the 5920 and continue 0.7 miles to Unit 1. From Unit 1: continue 0.5 miles on the 5920 to Unit 2.





TIMBER NOTICE OF SALE

SALE NAME: OXBOW

AGREEMENT NO: 30-101479

AUCTION: October 28, 2021 starting at 10:00 a.m., **COUNTY:** Pacific
Pacific Cascade Region Office, Castle Rock, WA

SALE LOCATION: Sale located approximately 4 miles south of Menlo

PRODUCTS SOLD AND SALE AREA: All timber, except leave trees marked with blue paint, all timber existing 5 years prior to the day of sale, bound by the following:

Units 1 - 3: white "Timber Sale Boundary" tags and pink flagging, private property with pink flagging and white carsonite posts.

Unit 4 - 5: white timber sale boundary tags and private property with pink flagging and white carsonite posts and the Oxbow County Road.

Unit 6 - ROW: orange "Right of Way" tags with orange flagging.

All forest products above located on part(s) of Sections 2 and 3 all in Township 12 North, Range 8 West, Sections 35 all in Township 13 North, Range 8 West, W.M., containing 245 acres, more or less.

CERTIFICATION: This sale is certified under the Sustainable Forestry Initiative® program Standard (cert no: PwC-SFIFM-513)

ESTIMATED SALE VOLUMES AND QUALITY:

Species	Avg DBH	Ring Count	Total MBF	MBF by Grade								
				1P	2P	3P	SM	1S	2S	3S	4S	UT
Douglas fir	14	4	6,127						918	3,905	1,209	95
Hemlock	18		340						140	149	42	9
Spruce	28		148						103	36	3	6
Red alder	11.5		111						12	8	85	6
Red cedar	15	4	1								1	
Sale Total			6,727									

MINIMUM BID: \$2,463,000.00 **BID METHOD:** Sealed Bids

PERFORMANCE SECURITY: \$100,000.00 **SALE TYPE:** Lump Sum

EXPIRATION DATE: October 31, 2023 **ALLOCATION:** Export Restricted

BID DEPOSIT: \$246,300.00 or Bid Bond. Said deposit shall constitute an opening bid at the appraised price.

HARVEST METHOD: Ground based equipment, Cable, and Cable-Assist. This sale is estimated to be 85% ground based harvesting systems and 15% cable based harvesting systems. Ground-based yarding is restricted to sustained slopes of 45% or less. For additional harvest requirements, refer to Clauses H-140, H-141 and H-142 in the contract.



TIMBER NOTICE OF SALE

ROADS: 16.63 stations of required reconstruction. 27.75 stations of optional construction. 101.30 stations of optional reconstruction. 216.26 stations of required prehaul maintenance. Marbled Murrelet timing restriction applies to road work on the M-Line from stations 129+01 (junction of M-600) to 167+72 (junction of M-902), and any blasting conducted in the Saw Mill/M-Line Quarry. For additional information refer to Clause 1-27 in road plan and Clause H-142 in the contract.

Rock used in accordance with the quantities on the ROCK LIST may be obtained from the Saw Mill/M-Line Quarry (Sec 3 and 4-T12N-R8W,W.M). Rock for construction and pre-haul maintenance used in accordance with the quantities on the ROCK LIST may be obtained from any commercial source at the Purchaser's expense subject to written approval from Contract Administrator. Road work and stream crossing work will not be permitted from October 1 to April 30 unless authorized in writing by the Contract Administrator. The hauling of forest products will not be permitted from November 1 to March 31 from all Units unless authorized in writing by the Contract Administrator.

ACREAGE DETERMINATION

CRUISE METHOD: The sale acres were determined by GPS. The sale area was cruised using a variable plot cruise method.

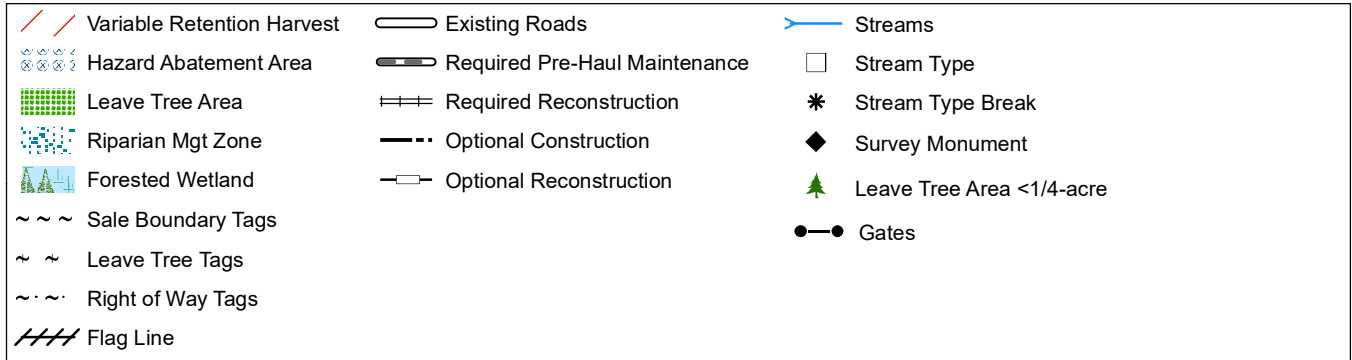
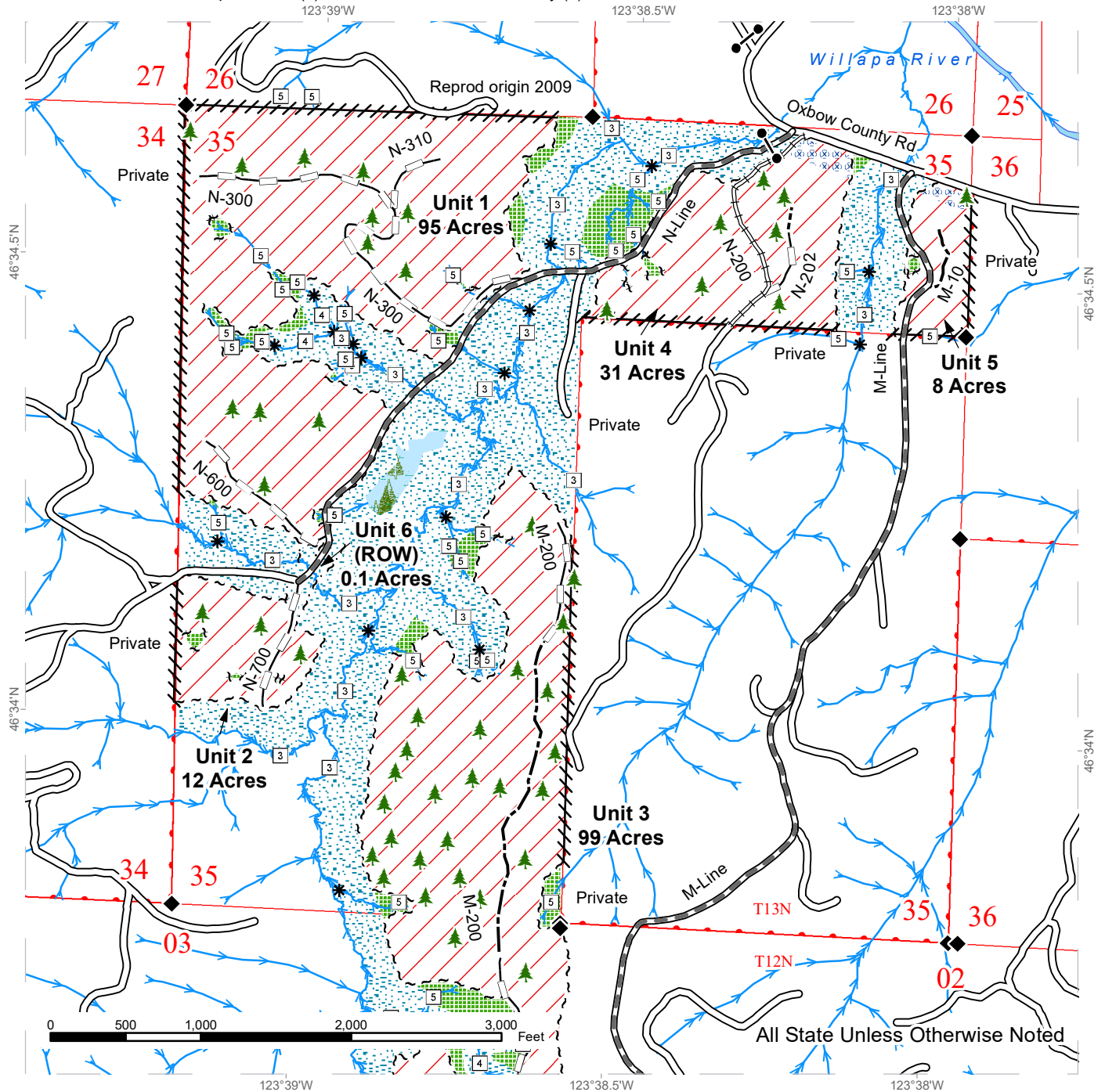
FEES: \$114,359.00 is due on day of sale. \$9.00 per MBF is due upon removal. These are in addition to the bid price.

SPECIAL REMARKS: Gate installation required. See Road Plan 7-76 for additional information. PCP 1-1 gate keys may be obtained from the Pacific Cascade Region office.

TIMBER SALE MAP

SALE NAME: OXBOW
AGREEMENT #: 30-101479
TOWNSHIP(S): T13R8W T12R8W
TRUST(S): Capitol Grant (7), Common School and Indemnity (3)

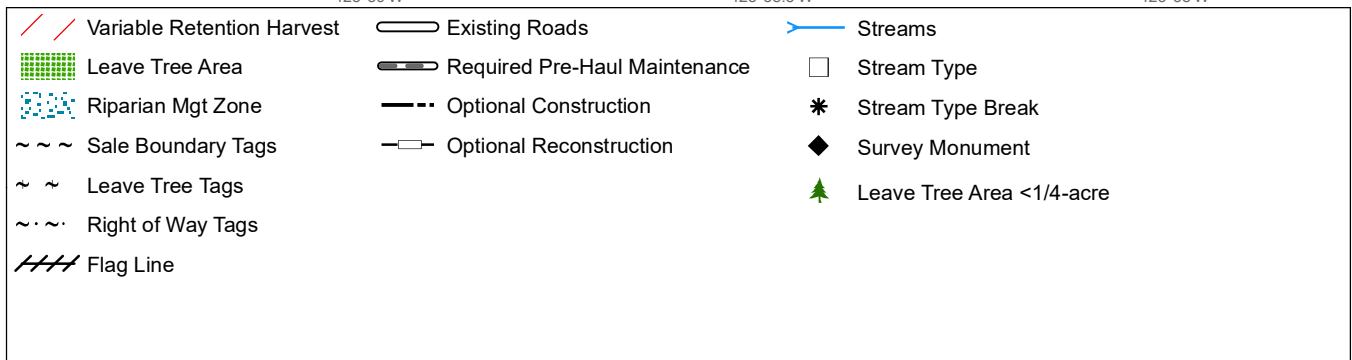
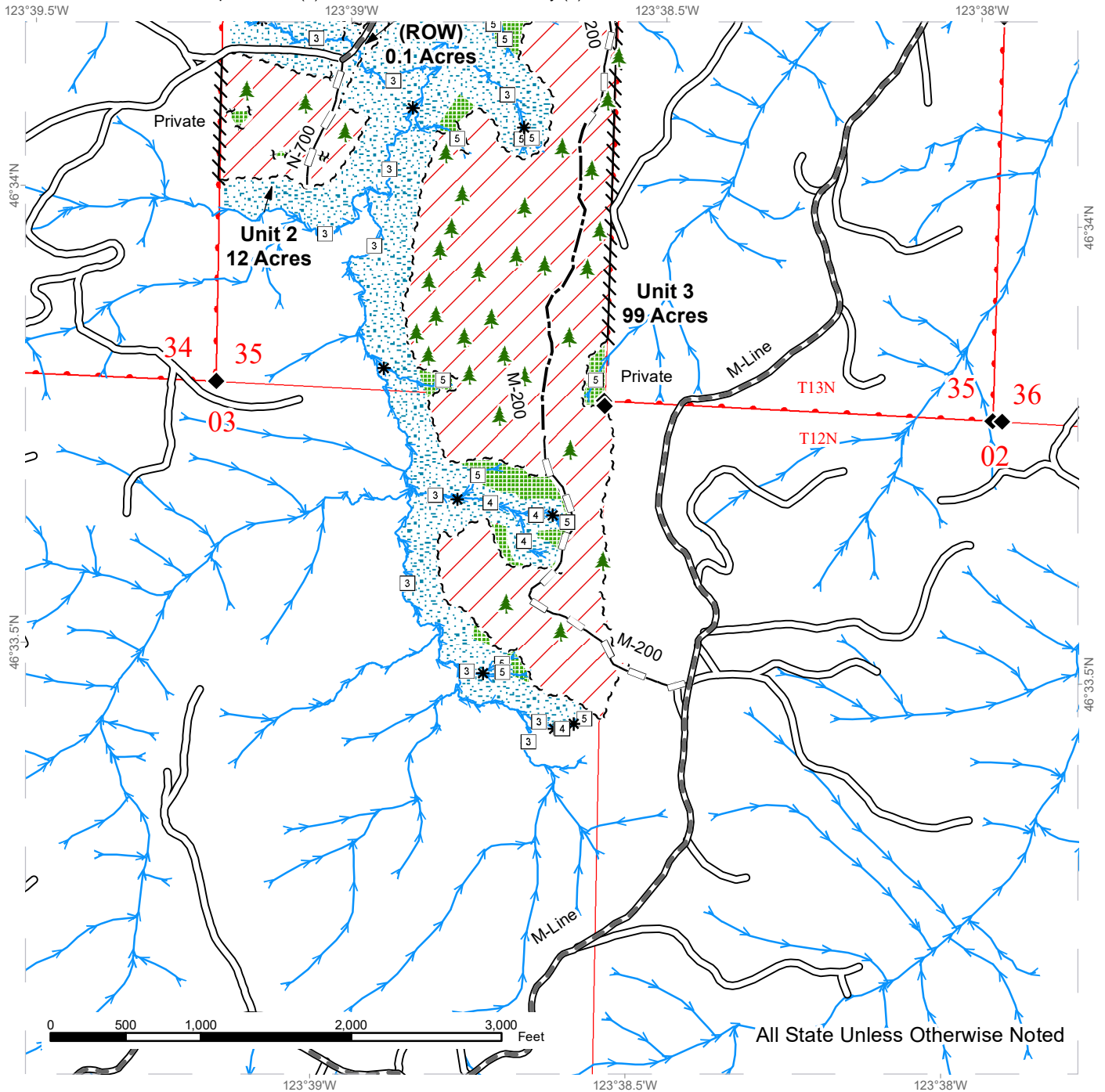
REGION: Pacific Cascade Region
COUNTY(S): Pacific
ELEVATION RGE: 155-490



TIMBER SALE MAP

SALE NAME: OXBOW
AGREEMENT #: 30-101479
TOWNSHIP(S): T13R8W T12R8W
TRUST(S): Capitol Grant (7), Common School and Indemnity (3)

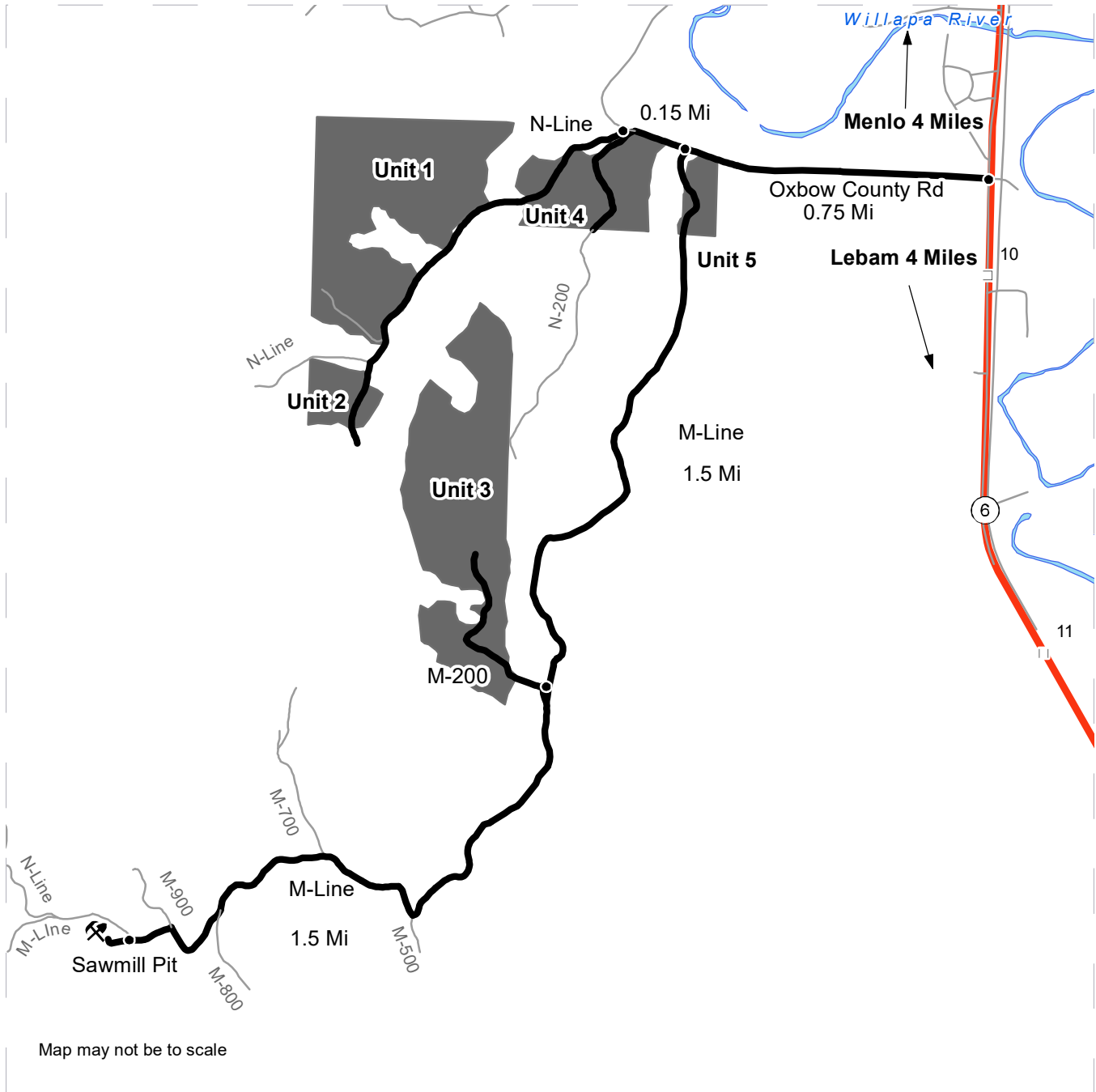
REGION: Pacific Cascade Region
COUNTY(S): Pacific
ELEVATION RGE: 155-490



DRIVING MAP

SALE NAME: OXBOW
AGREEMENT#: 30-101479
TOWNSHIP(S): T13R8W T12R08W
TRUST(S): Capitol Grant (7), Common School and Indemnity (3)

REGION: Pacific Cascade Region
COUNTY(S): Pacific
ELEVATION RGE: 155-490



Map may not be to scale

	Timber Sale Unit
	Haul Route
	Other Road
	Highway
	Milepost Markers
	Distance Indicator
	Rock Pit

DRIVING DIRECTIONS:

From SR 6 north of mile marker 10, turn east onto Oxbow County Road. Continue 0.75 miles to M-Line to access Unit 5 and 3. Continue 0.15 miles to N-line/N-200 to access Unit 1, 2 and 4.

The Sawmill Pit is approximately 3 miles up the M-Line on the left.





TIMBER NOTICE OF SALE

SALE NAME: *WONDERWALL*

AGREEMENT NO: *30-101783*

AUCTION: October 27, 2021 starting at 10:00 a.m., **COUNTY:** Skagit
Northwest Region Office, Sedro Woolley, WA

SALE LOCATION: Sale located approximately 6 miles east of Hamilton, WA.

PRODUCTS SOLD AND SALE AREA: All timber bounded by white timber sale boundary tags, flagline/(adjacent young stands), and the GA-ML Road, except cedar salvage (cedar snags, preexisting dead and down cedar trees and cedar logs), trees marked with blue paint on the bole and root collar, and forest products tagged out by yellow leave tree area tags in Unit #1.

All timber bounded by orange right-of-way tags.

All forest products above located on part(s) of Sections 1 and 2 all in Township 35 North, Range 7 East, W.M., containing 70 acres, more or less.

CERTIFICATION: This sale is certified under the Sustainable Forestry Initiative® program Standard (cert no: PwC-SFIFM-513)

ESTIMATED SALE VOLUMES AND QUALITY:

Species	Avg DBH	Ring Count	Total MBF	MBF by Grade								
				1P	2P	3P	SM	1S	2S	3S	4S	UT
Douglas fir	13.7	5	1,194						228	745	200	21
Maple	14		128						32	32	45	19
Red alder	12.8		74						7	16	38	13
Hemlock	13.5		23						5	12	5	1
Red cedar	17.9		12							11	1	
Sale Total			1,431									

MINIMUM BID: \$485,000.00 **BID METHOD:** Sealed Bids

PERFORMANCE SECURITY: \$97,000.00 **SALE TYPE:** Lump Sum

EXPIRATION DATE: March 31, 2024 **ALLOCATION:** Export Restricted

BID DEPOSIT: \$48,500.00 or Bid Bond. Said deposit shall constitute an opening bid at the appraised price.

HARVEST METHOD: Cable and tethered equipment (See below for restrictions); shovel, “6-wheeled rubber tired skidders with over-the-tire tracks spanning both sets of rear tires”, or rubber-tired skidder (See below for restrictions) on sustained slopes 40% or less; self-leveling equipment on sustained slopes 55% or less; also, a feller-buncher may be utilized on sustained slopes 40% or less

Purchaser must obtain prior written approval from the Contract Administrator for areas as to where to utilize tethered equipment or where to utilize rubber-tired skidder equipment prior to use. However, rubber-tired skidders are not allowed within the Equipment Limitation Zones as shown on the timber sale map. Skidders shall be limited to



TIMBER NOTICE OF SALE

preapproved skid trails only. If ground disturbance is causing excessive damage, as determined by the Contract Administrator, the equipment will no longer be authorized. Falling and Yarding will not be permitted from November 1 to March 31 unless authorized in writing by the Contract Administrator (THIS PERTAINS TO GROUND-BASED EQUIPMENT ONLY) to reduce soil damage and erosion.

ROADS:

41.57 stations of required construction. 36.85 stations of required reconstruction. 19.50 stations of optional construction. 23.68 stations of required prehaul maintenance. 19.50 stations of abandonment, if built.

Rock may be obtained from the following source(s) on State land at no charge to the Purchaser: Horsepower Gravel Pit at station 102+24 of the BI-ML Road. Rollins Ranch Gravel Pit at Station 0+98 of the GA-0701-02 Road.

Development of existing rock source(s) will involve clearing, stripping and processing rock to generate shot rock and 3-inch-minus ballast rock.

An estimated total quantity of rock needed for this proposal: 4,276 cubic yards of pit run and 1,818 cubic yards of 3-inch ballast rock.

Road work and the hauling of rock will not be permitted from November 1 to March 31 unless authorized in writing by the Contract Administrator to reduce soil damage and siltation. The hauling of forest products will not be permitted from November 1 to March 31 unless authorized in writing by the Contract Administrator to reduce soil damage and siltation.

ACREAGE DETERMINATION

CRUISE METHOD: Acres determined by GPS traverse. Cruise was conducted via variable plot sample type. See Cruise Narrative for further details. Shapefiles of units are available upon request after the BNR meeting in which the sale is presented.

FEES: \$24,327.00 is due on day of sale. \$9.00 per MBF is due upon removal. These are in addition to the bid price.

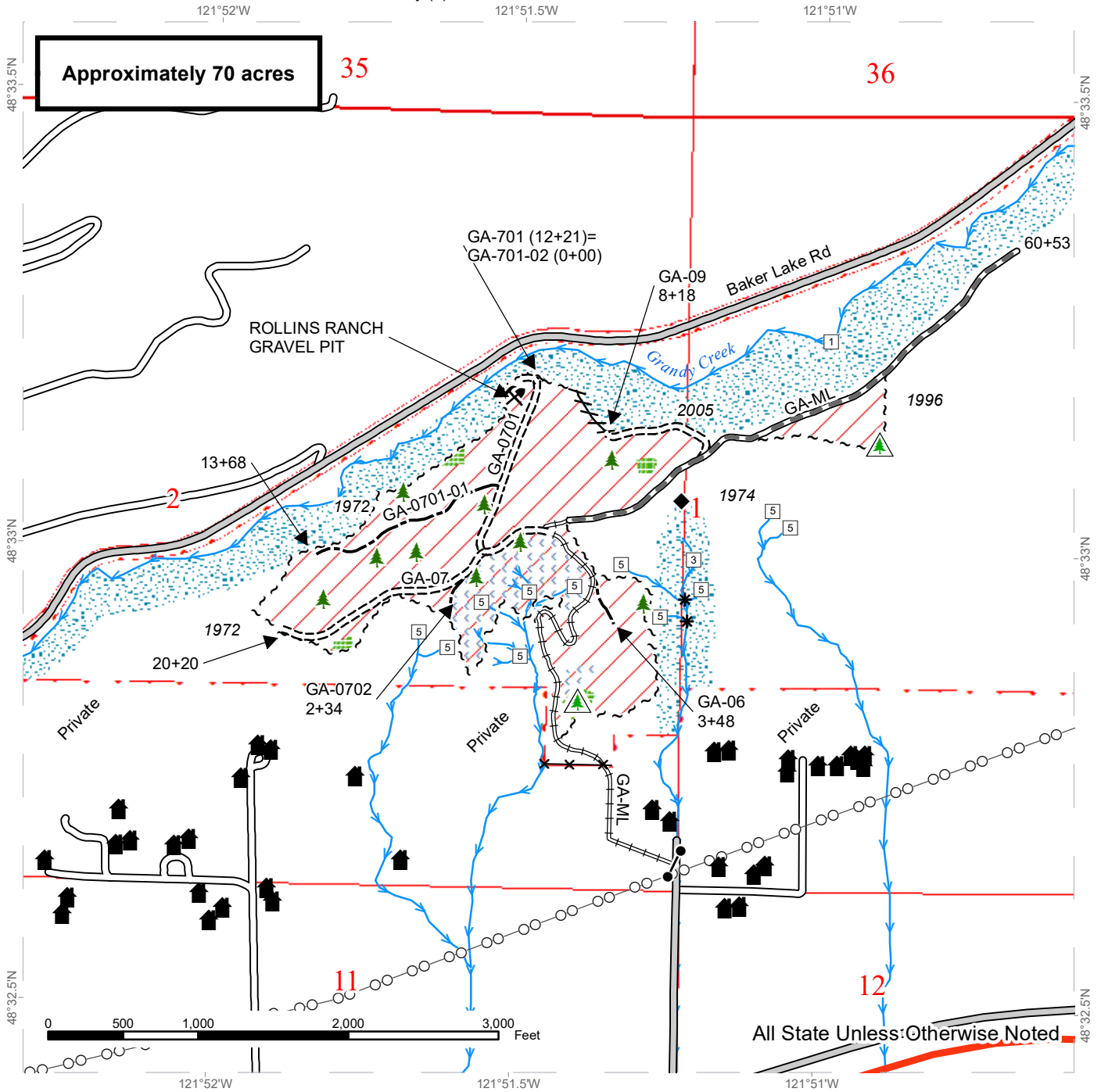
SPECIAL REMARKS:

1. Road construction is on previously abandoned road grade.
2. Operations are not allowed on weekends, holidays, or before 6:00 am on weekdays, includes hauling of timber and/or rock.

TIMBER SALE MAP

SALE NAME: WONDERWALL
AGREEMENT #: 30-101783
TOWNSHIP(S): T35R7E
TRUST(S): Common School and Indemnity (3)

REGION: Northwest Region
COUNTY(S): Skagit
ELEVATION RGE: 350-600

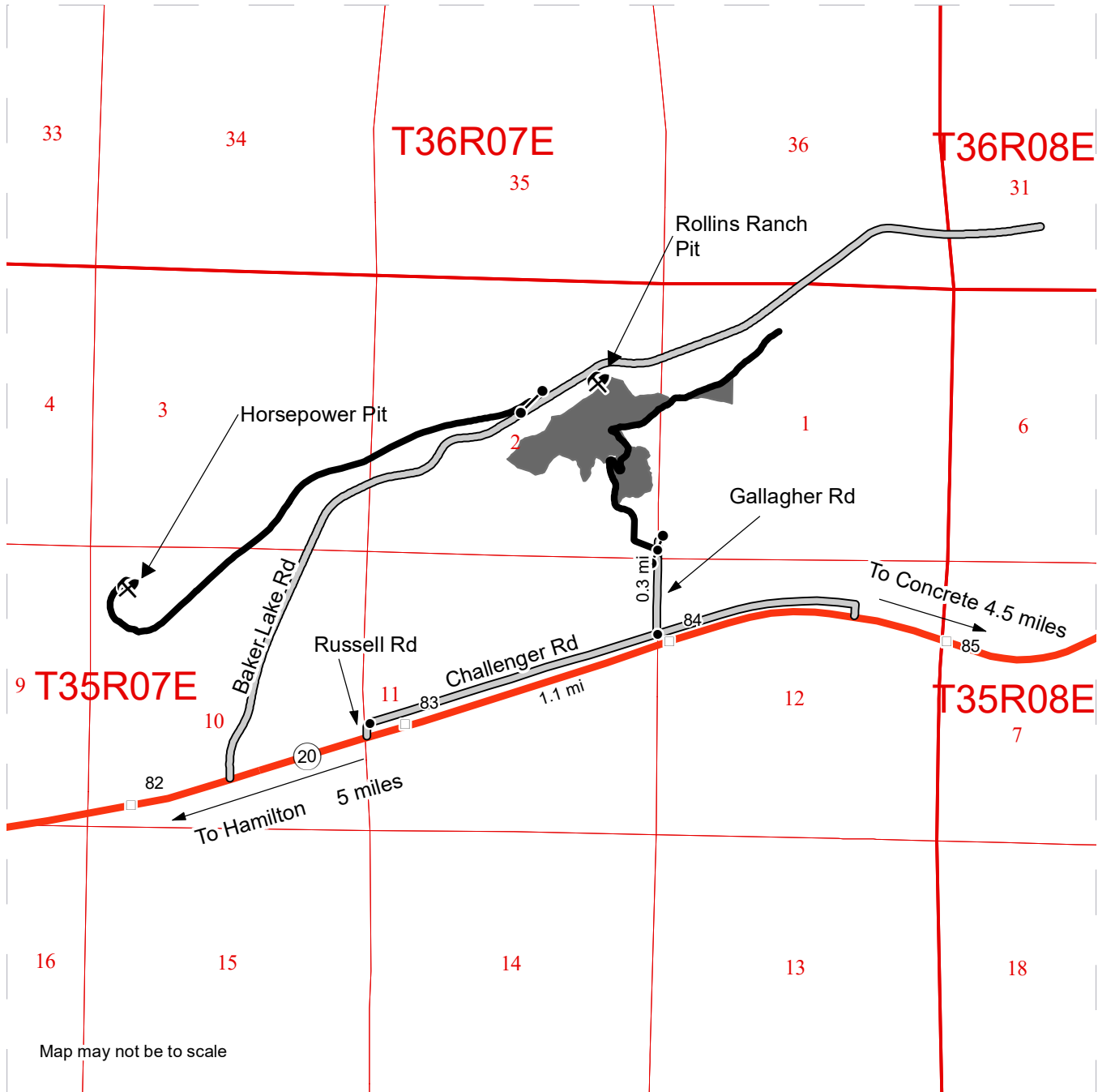


DNR Managed Lands	County Road	Streams	Gate (F1-3)
Variable Retention Harvest	Existing Roads	Stream Type	Leave Tree Area <1/4-acre
Leave Tree Area	Required Pre-Haul Maintenance	Stream Type Break	Non-Tradeable Leave Trees
Riparian Mgt Zone	Required Construction		Rock Pit
Equipment Limitation Zone	Required Reconstruction		Structure
Sale Boundary Tags	Optional Construction		Survey Monument
Right of Way Tags	Fence		
Flag Line	Power Lines		

DRIVING MAP

SALE NAME: WONDERWALL
AGREEMENT#: 30-101783
TOWNSHIP(S): T35R7E
TRUST(S): Common School and Indemnity (3)

REGION: Northwest Region
COUNTY(S): Skagit
ELEVATION RGE: 350-600



DRIVING DIRECTIONS

From Hamilton: Travel East on SR 20. At approximately MP 82.9, Turn left onto Russell Rd then an immediate right onto Challenger Rd. Travel East on Challenger Rd for approximately 1.1 miles. Turn left onto Gallagher Rd. Travel North on Gallagher Rd for 1500 feet. GA-ML is accessed through the double brown farm gate (F1-3 lock) just before the last house.





TIMBER NOTICE OF SALE

SALE NAME: Q BLANCHARD

AGREEMENT NO: 30-101612

AUCTION: October 26, 2021 starting at 10:00 a.m.,
Northeast Region Office, Colville, WA

COUNTY: Spokane

SALE LOCATION: Sale located approximately 11 miles southeast of Elk, WA.

**PRODUCTS SOLD
AND SALE AREA:**

All green conifer species except for leave trees banded with purple paint in Units 1, 2, 3, 4, 5, 6, 7, 8 and 9 bounded by white timber sale boundary tags in Units 2, 3, 4, 5, 8 and 9, bounded by blue special management tags in Units 1, 6 and 7; and all right of way timber bounded by orange right of way boundary tags.

All forest products above located on part(s) of Sections 2 all in Township 28 North, Range 45 East, Sections 26, 35 and 36 all in Township 29 North, Range 45 East, W.M., containing 370 acres, more or less.

CERTIFICATION: This sale is certified under the Sustainable Forestry Initiative® program Standard (cert no: PwC-SFIFM-513)

ESTIMATED SALE VOLUMES AND QUALITY:

Species	Avg DBH	Ring Count	Total MBF	MBF by Grade									
				P	SM	1S	2S	3S	4S	5S	6S	UT	
Lodgepole	11.5		4,222				342	3,006	874				
Douglas fir	15.5		1,000				329	563	108				
Larch	13		759				111	548	100				
Grand fir	14.4		614				280	272	62				
Ponderosa pine	15.7		76						42	34			
Red cedar	13.8		73					63	10				
Hemlock	12.7		51				16	26	9				
White pine	11		1					1					
Sale Total			6,796										

MINIMUM BID: \$1,263,000.00

BID METHOD: Sealed Bids

PERFORMANCE

SECURITY: \$100,000.00

SALE TYPE: Lump Sum

EXPIRATION DATE: October 1, 2023

ALLOCATION: Export Restricted

BID DEPOSIT: \$126,300.00 or Bid Bond. Said deposit shall constitute an opening bid at the appraised price.

HARVEST METHOD: Rubber tired skidder, Track skidder, and Ground based equipment. Falling and Yarding will not be permitted from March 1 to June 1 unless authorized in writing by the Contract Administrator due to spring break up.

ROADS: 213.08 stations of required construction. 416.32 stations of required prehaul maintenance. Road construction will not be permitted from November 15 to June 1 unless authorized in writing by the Contract Administrator due frozen conditions and



TIMBER NOTICE OF SALE

spring break up. The hauling of forest products will not be permitted from March 1 to June 1 unless authorized in writing by the Contract Administrator due to spring break up.

ACREAGE DETERMINATION

CRUISE METHOD: Acreage determined using GPS methods. Acreage shown above is net harvest acres in harvest units. Ponderosa pine and western red cedar: 8.0 - 17.5 inches dbh has a minimum top of 5.6 inch dib. All other species: 7.0 - 17.5 inches dbh has minimum top of 4.6 inch dib. All species 17.6 inches and greater dbh have a minimum top dib of 40% of dbh at 16 feet or a 6 inch top whichever is greater.

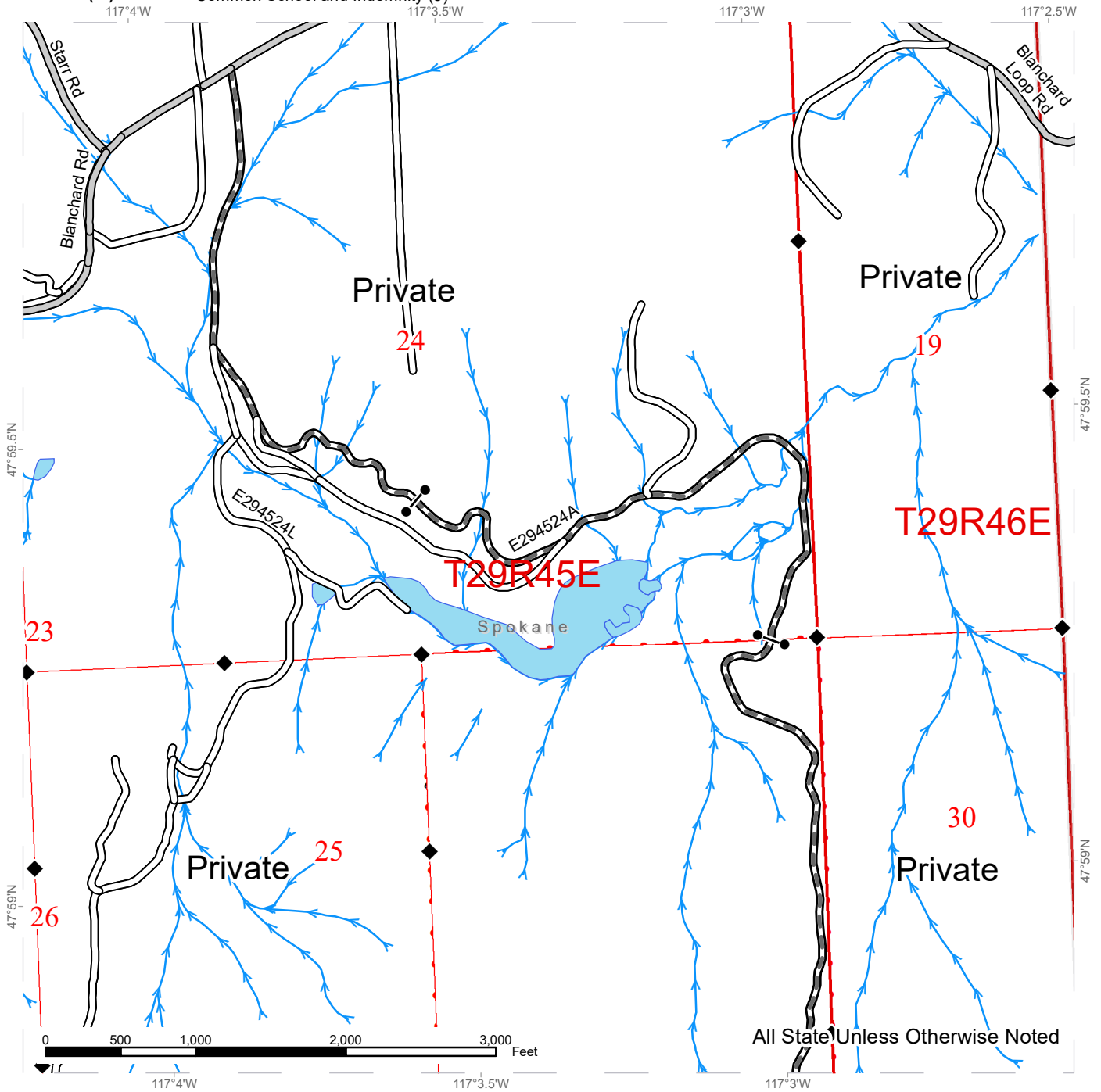
FEES: \$115,532.00 is due on day of sale. \$9.00 per MBF is due upon removal. These are in addition to the bid price.

SPECIAL REMARKS: Locked gate restricts access to sale area. Contact the Northeast Region Office at (509) 684-7474 for access. This sale requires a fish passage culvert see road plan for details.

TIMBER SALE MAP

SALE NAME: Q BLANCHARD FH
AGREEMENT #: 30-101612
TOWNSHIP(S): T28R45E, T29R45E
TRUST(S): Common School and Indemnity (3)

REGION: Northeast Region
COUNTY(S): Spokane
ELEVATION RGE: 2365-3599



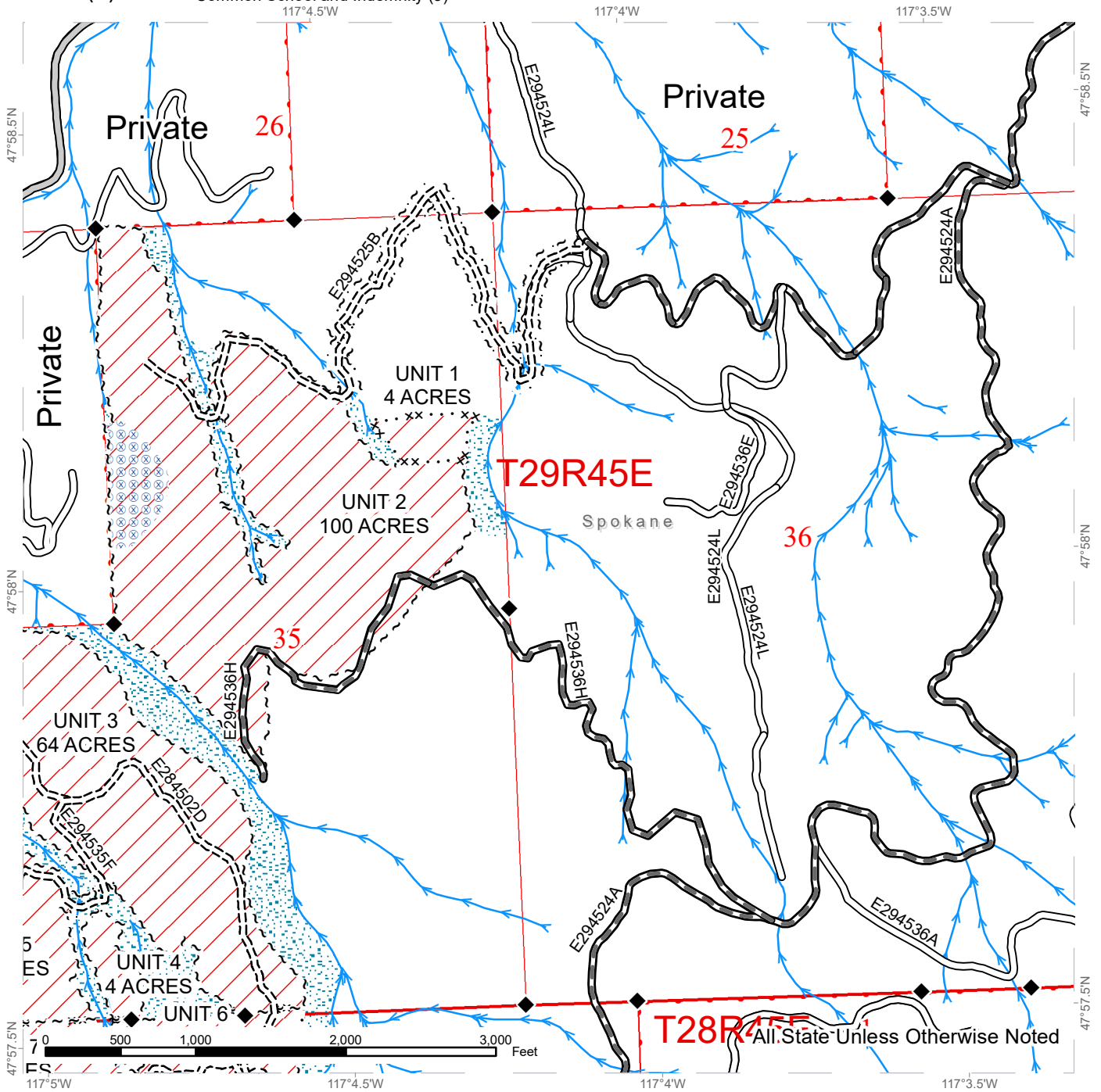
Public Land Survey Sections	Streams
DNR Managed Lands	Survey Monument
County Road	Gate
Existing Roads	
Required Pre-Haul Maintenance	



TIMBER SALE MAP

SALE NAME: Q BLANCHARD FH
AGREEMENT #: 30-101612
TOWNSHIP(S): T28R45E, T29R45E
TRUST(S): Common School and Indemnity (3)

REGION: Northeast Region
COUNTY(S): Spokane
ELEVATION RGE: 2365-3599

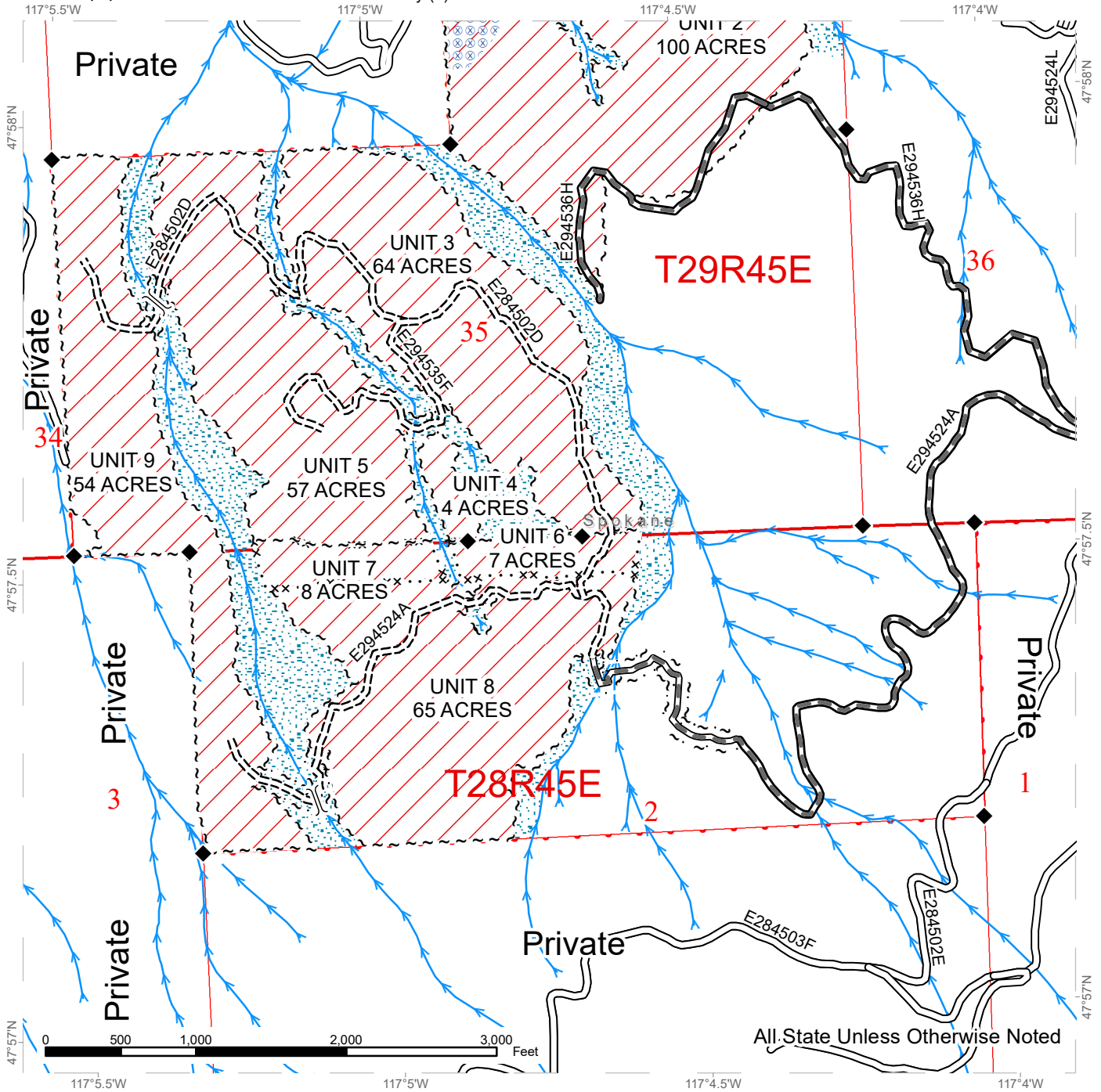


Public Land Survey Sections	Sale Boundary Tags	Streams
DNR Managed Lands	Special Mgmt Tags	Survey Monument
Variable Retention Harvest	Right of Way Tags = 7 acres	
Riparian Mgt Zone	County Road	
Hazard Abatement Area	Existing Roads	
	Required Pre-Haul Maintenance	
	Required Construction	

TIMBER SALE MAP

SALE NAME: Q BLANCHARD FH
AGREEMENT #: 30-101612
TOWNSHIP(S): T28R45E, T29R45E
TRUST(S): Common School and Indemnity (3)

REGION: Northeast Region
COUNTY(S): Spokane
ELEVATION RGE: 2365-3599



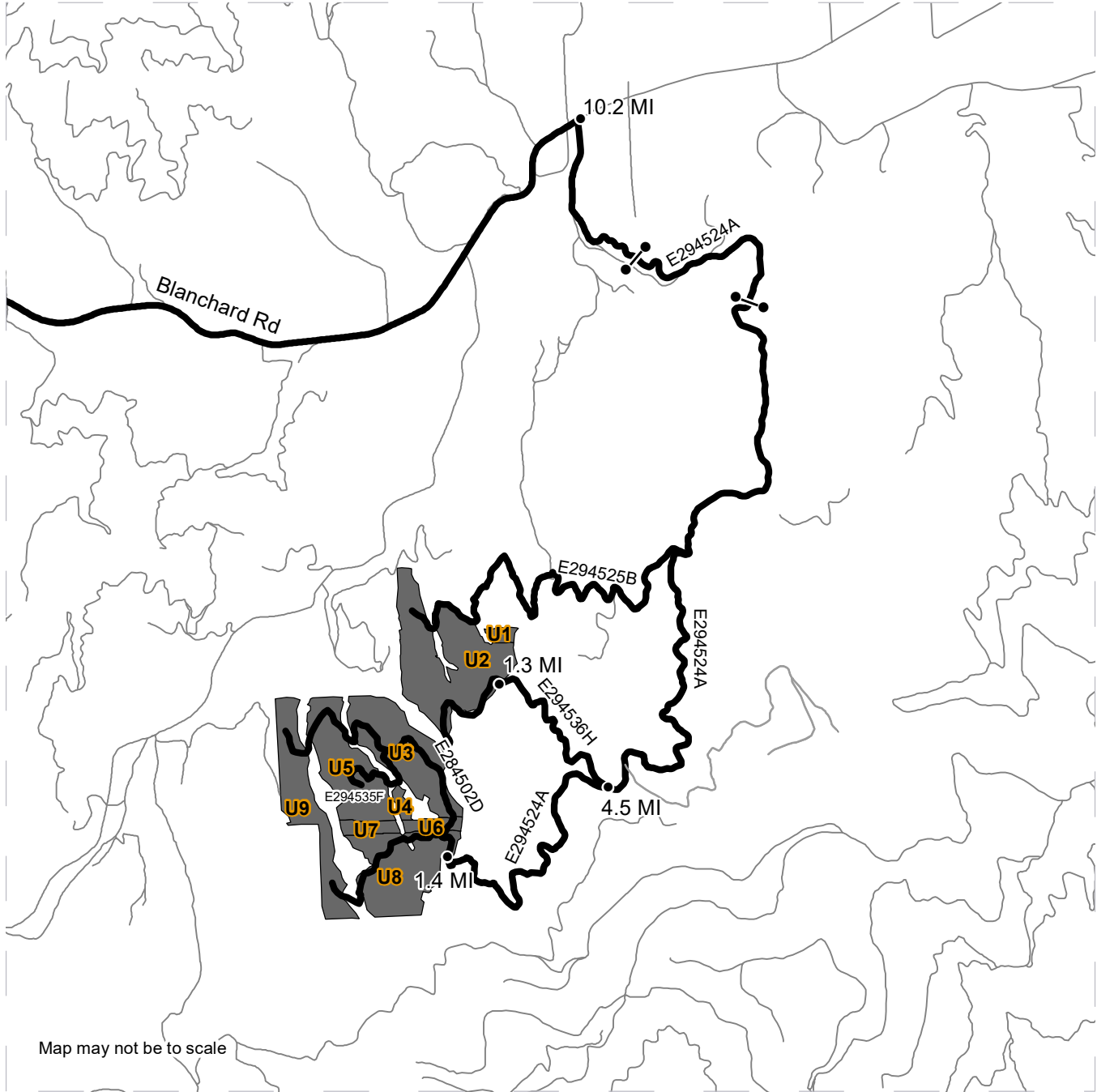
	Public Land Survey Sections		Sale Boundary Tags		Streams
	DNR Managed Lands		Special Mgmt Tags		Survey Monument
	Variable Retention Harvest		Right of Way Tags = 7 acres		Temporary Crossing
	Riparian Mgt Zone		Existing Roads		Required Pre-Haul Maintenance
	Hazard Abatement Area		Required Construction		








DRIVING MAP

SALE NAME: Q BLANCHARD FH
AGREEMENT#: 30-101612
TOWNSHIP(S): T28R45E, T29R45E
TRUST(S): Common School and Indemnity (3)

REGION: Northeast Region
COUNTY(S): Spokane
ELEVATION RGE: 2365-3599



	Timber Sale Unit
	Haul Route
	Other Route
	Distance Indicator
	Gate

DRIVING DIRECTIONS:

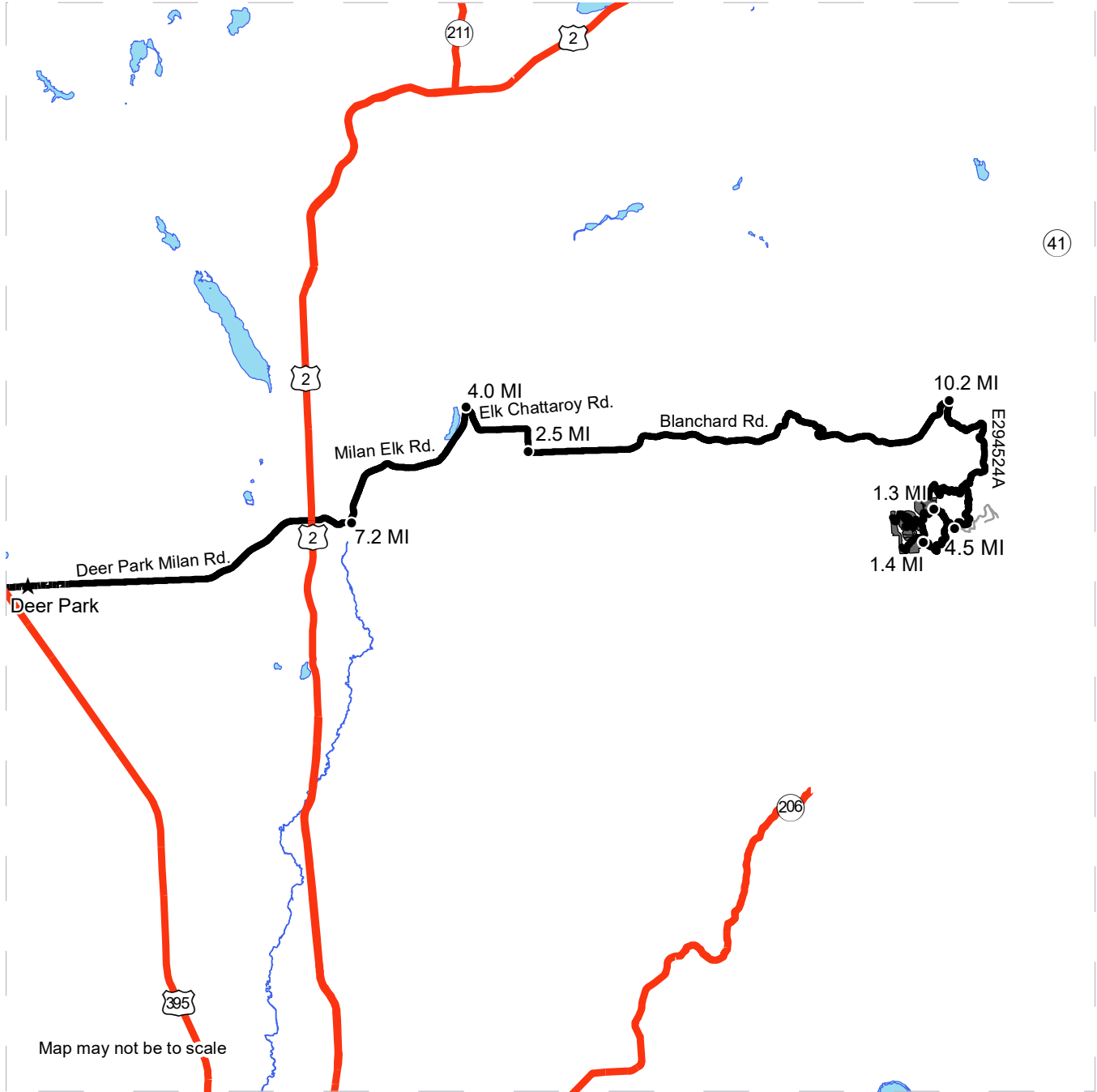
To Blanchard FH from Deer Park, Wa:
 Head East on E Crawford St and Deer Park Milan Rd for 7.2 miles towards N Milan Elk Rd.
 Turn left and head West on N Milan Elk Rd for 4.0 miles.
 Turn Right onto N Elk Chattaroy Rd and travel East for 2.5 miles.
 Turn left onto E Blanchard Rd and travel East for 10.2 miles.
 Take Right onto road E294524A and travel South 4.5 miles.
 Take a right onto road E294536H and travel 1.3 miles to units 1 and 2.
 From intersection of roads E294524A and E294536H continue on road E294524A for 1.4 miles to unit 8.
 Access units 3, 4, 5, 6, 7, 8 and 9 from roads E294524A, E284502D, E294535F.



DRIVING MAP

SALE NAME: Q BLANCHARD FH
AGREEMENT#: 30-101612
TOWNSHIP(S): T28R45E, T29R45E
TRUST(S): Common School and Indemnity (3)

REGION: Northeast Region
COUNTY(S): Spokane
ELEVATION RGE: 2365-3599



Map may not be to scale

- Timber Sale Unit
- Highway
- Haul Route
- Other Route
- Distance Indicator
- Town

DRIVING DIRECTIONS:

To Blanchard FH from Deer Park, Wa:
 Head East on E Crawford St and Deer Park Milan Rd for 7.2 miles towards N Milan Elk Rd.
 Turn left and head West on N Milan Elk Rd for 4.0 miles.
 Turn Right onto N Elk Chattaroy Rd and travel East for 2.5 miles.
 Turn left onto E Blanchard Rd and travel East for 10.2 miles.
 Take Right onto road E294524A and travel South 4.5 miles.
 Take a right onto road E294536H and travel 1.3 miles to units 1 and 2.
 From intersection of roads E294524A and E294536H continue on road E294524A for 1.4 miles to unit 8.
 Access units 3, 4 ,5 ,6 ,7, 8 and 9 from roads E294524A, E284502D, E294535F.





TIMBER NOTICE OF SALE

SALE NAME: LONGMONT

AGREEMENT NO: 30-97605

AUCTION: October 27, 2021 starting at 10:00 a.m., COUNTY: Whatcom Northwest Region Office, Sedro Woolley, WA

SALE LOCATION: Sale located approximately 2 miles east of Maple Falls, WA.

PRODUCTS SOLD AND SALE AREA: All timber bounded by white timber sale boundary tags and property lines, except cedar salvage (cedar snags, preexisting dead and down cedar trees and cedar logs), trees marked with blue paint on the bole and root collar, and forest products tagged out by yellow leave tree area tags in Unit #1.

All forest products above located on part(s) of Sections 28 all in Township 40 North, Range 6 East, W.M., containing 13 acres, more or less.

CERTIFICATION: This sale is certified under the Sustainable Forestry Initiative® program Standard (cert no: PwC-SFIFM-513)

ESTIMATED SALE VOLUMES AND QUALITY:

Table with columns: Species, Avg DBH, Ring Count, Total MBF, and MBF by Grade (1P, 2P, 3P, SM, 1S, 2S, 3S, 4S, UT). Rows include Douglas fir, Red cedar, Maple, Cottonwood, Red alder, Hemlock, and Sale Total.

MINIMUM BID: \$465,000.00 BID METHOD: Sealed Bids

PERFORMANCE SECURITY: \$93,000.00 SALE TYPE: Lump Sum

EXPIRATION DATE: March 31, 2023 ALLOCATION: Export Restricted

BID DEPOSIT: \$46,500.00 or Bid Bond. Said deposit shall constitute an opening bid at the appraised price.

HARVEST METHOD: Cable or tethered equipment (see below for restrictions); shovel or feller-buncher on sustained slopes 35% or less. Self-leveling shovel or feller-buncher (see below for restrictions) on sustained slopes 55% or less.

Purchaser must obtain prior written approval from the Contract Administrator for areas as to where to utilize self-leveling and/or tethered equipment prior to use. If ground disturbance is causing excessive damage, as determined by the Contract Administrator, this equipment will no longer be authorized. Falling and Yarding will not be permitted from November 1 to March 31 unless authorized in writing by the Contract Administrator (THIS PERTAINS TO GROUND-BASED EQUIPMENT ONLY) to reduce soil damage and erosion.



TIMBER NOTICE OF SALE

ROADS: 5.92 stations of required construction. 3.47 stations of optional construction. 106.42 stations of required prehaul maintenance. 3.47 stations of abandonment, if built.

Rock may be obtained from the following source on State land at no charge to the Purchaser: Nolte Rock Pit at station 106+42 of the BK-06 Road.

Development of existing rock source will involve processing rock to generate riprap and 3-inch-minus ballast rock.

An estimated total quantity of rock needed for this proposal: 36 cubic yards of riprap and 676 cubic yards of ballast rock.

Road work and the hauling of rock will not be permitted from November 1 to March 31 unless authorized in writing by the Contract Administrator to reduce soil damage and siltation. The hauling of forest products will not be permitted from November 1 to March 31 unless authorized in writing by the Contract Administrator to reduce soil damage and siltation.

ACREAGE DETERMINATION

CRUISE METHOD: Acres determined by GPS traverse. Cruise was conducted via fixed plot sample type. See Cruise Narrative for further details. Shapefiles of units are available upon request after the BNR meeting in which the sale is presented.

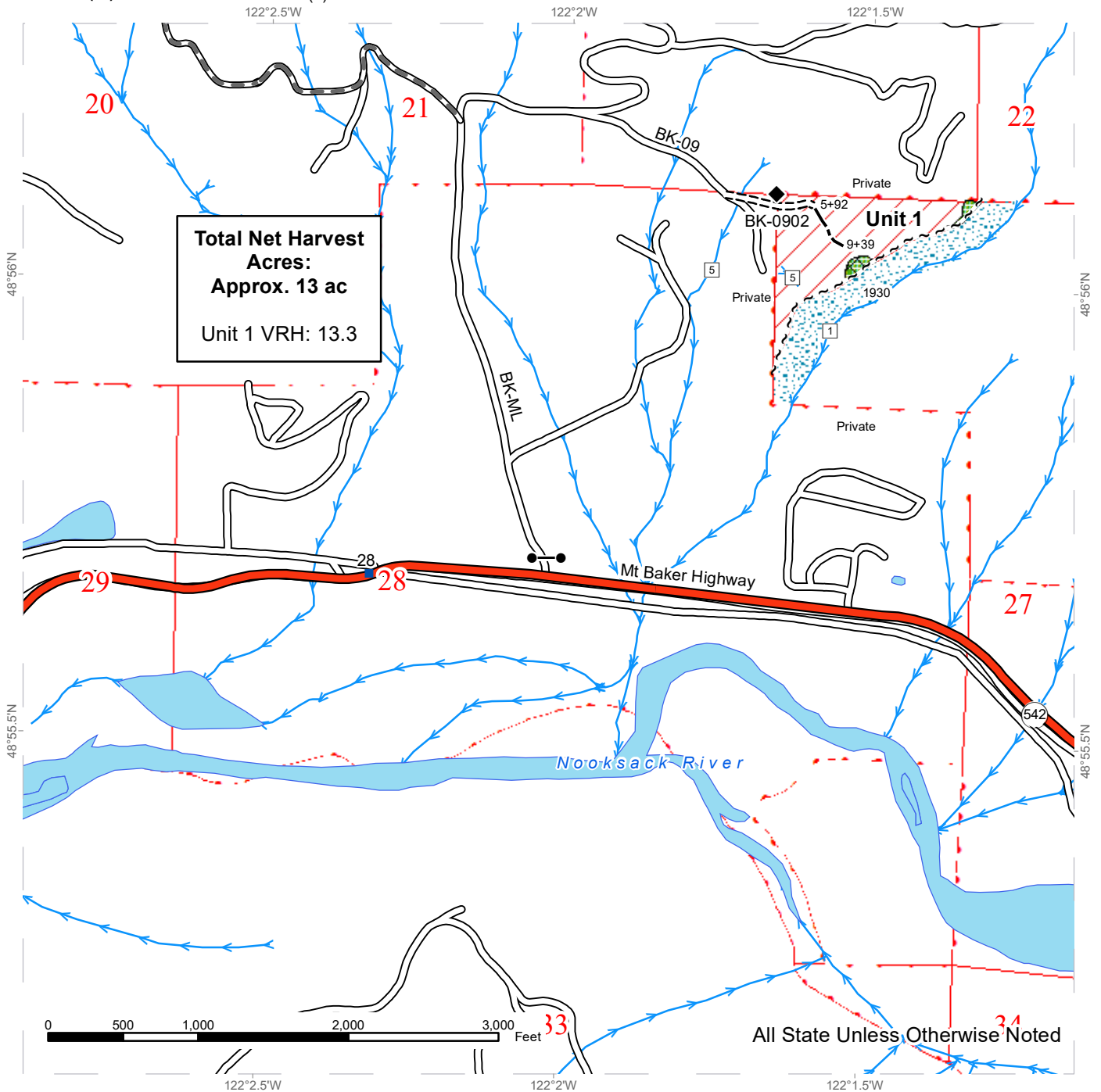
FEES: \$16,507.00 is due on day of sale. \$9.00 per MBF is due upon removal. These are in addition to the bid price.

SPECIAL REMARKS: 1. HQ DF noted within the sale area. See cruise for further details.
2. Douglas- poles were noted within the sale area.

TIMBER SALE MAP

SALE NAME: LONGMONT
AGREEMENT #: 30-097605
TOWNSHIP(S): T40R6E
TRUST(S): Normal School (8)

REGION: Northwest Region
COUNTY(S): Whatcom
ELEVATION RGE: 800-1120

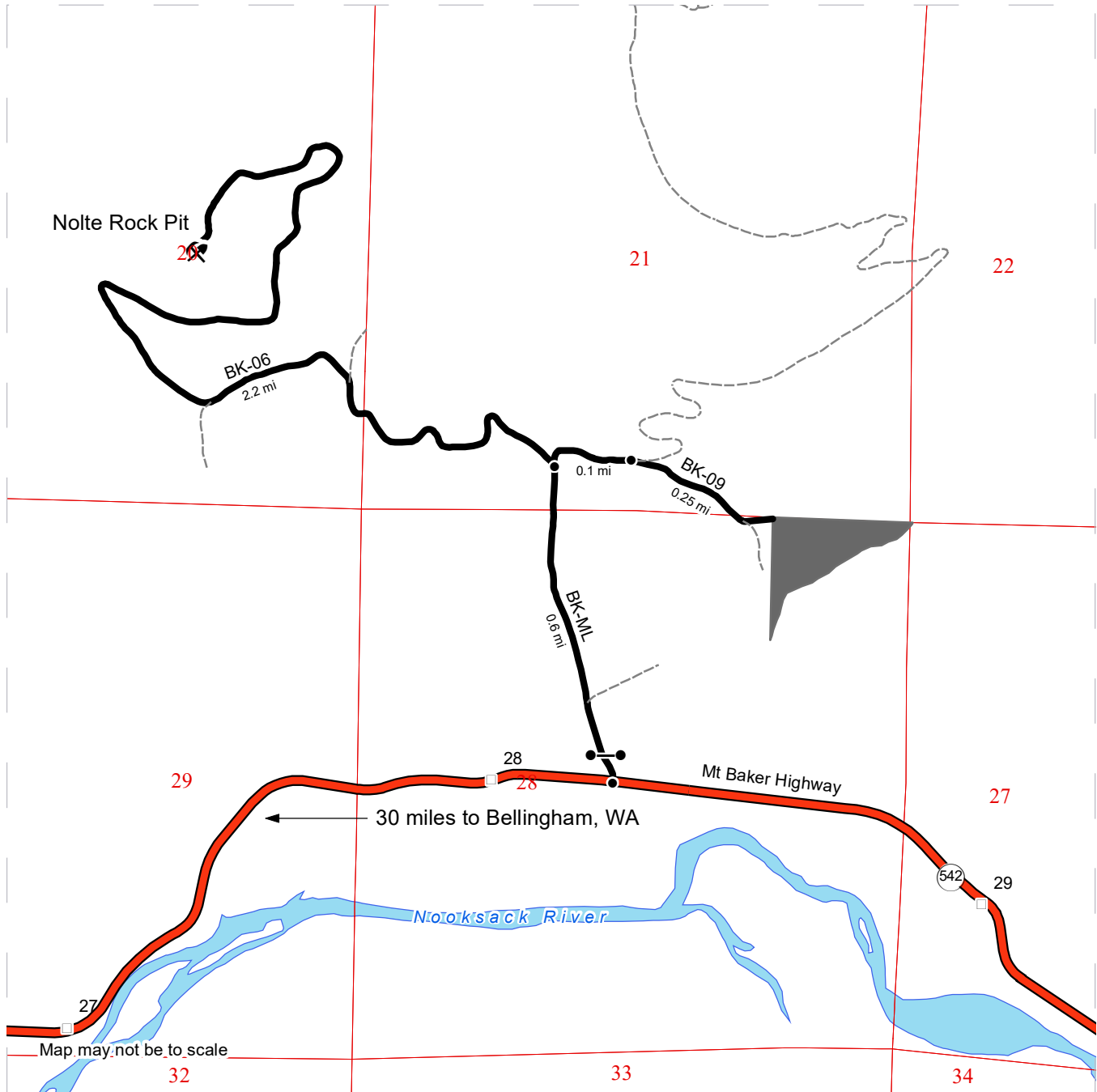


Variable Retention Harvest	Sale Boundary Tags	Streams
Leave Tree Area	Existing Roads	Stream Type
Non-tradeable LTA	Required Pre-Haul Maintenance	Stream Type Break
Riparian Mgt Zone	Required Construction	Survey Monument
DNR Managed Lands	Optional Construction	Gate (F1-3)
		Mile Marker

DRIVING MAP

SALE NAME: LONGMONT
 AGREEMENT#: 30-097605
 TOWNSHIP(S): T40R6E
 TRUST(S): Normal School (8)

REGION: Northwest Region
 COUNTY(S): Whatcom
 ELEVATION RGE: 800-1120



- Timber Sale Unit
- Highway
- Milepost Markers
- Haul Route
- Other Road

DRIVING DIRECTIONS:

Harvest Unit:
 From the intersection of the BK-ML and the Mt Baker Highway, proceed through the gate (accessible with a F1-3) and proceed for a 0.6 miles to the intersection with the BK-06 and continue to the east. After 0.1 miles, veer right onto the BK-09 and continue for a quarter mile until you reach the beginning of new road construction on your left.

Nolte Rock Pit:
 From the intersection of the BK-ML and BK-06, turn west onto the BK-09 and continue for 2.2 miles.





TIMBER NOTICE OF SALE

SALE NAME: LOWER BLUE

AGREEMENT NO: 30-101663

AUCTION: October 27, 2021 starting at 10:00 a.m., **COUNTY:** Whatcom
Northwest Region Office, Sedro Woolley, WA

SALE LOCATION: Sale located approximately 4 miles east of Acme, WA.

**PRODUCTS SOLD
AND SALE AREA:**

All timber bounded by white timber sale boundary tags and property lines, except cedar salvage (cedar snags, preexisting dead and down cedar trees and cedar logs), trees marked with blue paint on the bole and root collar, and forest products tagged out by yellow leave tree area tags in Unit #1.

All timber bounded by white timber sale boundary tags, property lines and the MM-ML and MM-05 roads, except cedar salvage (cedar snags, preexisting dead and down cedar trees and cedar logs), trees marked with blue paint on the bole and root collar, and forest products tagged out by yellow leave tree area tags in Unit #2.

All forest products above located on part(s) of Sections 2 all in Township 37 North, Range 5 East, Sections 35 and 36 all in Township 38 North, Range 5 East, W.M., containing 63 acres, more or less.

CERTIFICATION: This sale is certified under the Sustainable Forestry Initiative® program Standard (cert no: PwC-SFIFM-513)

ESTIMATED SALE VOLUMES AND QUALITY:

Species	Avg DBH	Ring Count	Total MBF	MBF by Grade								
				1P	2P	3P	SM	1S	2S	3S	4S	UT
Douglas fir	16	5	1,493						475	816	162	40
Cottonwood	23		41						39		2	
Red alder	11		37							3	32	2
Red cedar	24		6							5	1	
Hemlock	15		6							5	1	
Sale Total			1,583									

MINIMUM BID: \$635,000.00 **BID METHOD:** Sealed Bids

PERFORMANCE SECURITY: \$100,000.00 **SALE TYPE:** Lump Sum

EXPIRATION DATE: March 31, 2023 **ALLOCATION:** Export Restricted

BID DEPOSIT: \$63,500.00 or Bid Bond. Said deposit shall constitute an opening bid at the appraised price.

HARVEST METHOD: Cable or tethered equipment; shovel, feller-buncher or “6-wheeled rubber-tired skidders with over-the-tire tracks spanning both sets of rear tires” (See below for restrictions) on sustained slopes 55% or less.

Purchaser must obtain prior written approval from the Contract Administrator for areas as to where to utilize “6-wheeled rubber-tired skidders with over-the-tire tracks spanning



TIMBER NOTICE OF SALE

both sets of rear tires” and/or tethered equipment prior to use. If ground disturbance is causing excessive damage, as determined by the Contract Administrator, this equipment will no longer be authorized. Falling and Yarding will not be permitted from November 1 to March 31 unless authorized in writing by the Contract Administrator (THIS PERTAINS TO GROUND-BASED EQUIPMENT ONLY) to reduce soil damage and erosion.

ROADS:

10.57 stations of required construction. 1.00 stations of required reconstruction. 262.74 stations of required prehaul maintenance.

Rock may be obtained from the following source on State land at no charge to the Purchaser: McCoy Pit at station 22+50 of the MM-2217 Road.

Development of existing rock source will involve drilling, shooting, and processing rock to generate riprap and 3-inch-minus ballast rock.

An estimated total quantity of rock needed for this proposal: 25 cubic yards of riprap and 1,600 cubic yards of ballast rock.

Additional restrictions apply, see Remarks section below.

Road work and the hauling of rock will not be permitted from November 1 to March 31 unless authorized in writing by the Contract Administrator to reduce soil damage and siltation. The hauling of forest products will not be permitted from November 1 to March 31 unless authorized in writing by the Contract Administrator to reduce soil damage and siltation.

ACREAGE DETERMINATION

CRUISE METHOD: Acres determined by GPS traverse. Cruise was conducted via variable plot sample type. See Cruise Narrative for further details. Shapefiles of units are available upon request after the BNR meeting in which the sale is presented.

FEES:

\$26,911.00 is due on day of sale. \$9.00 per MBF is due upon removal. These are in addition to the bid price.

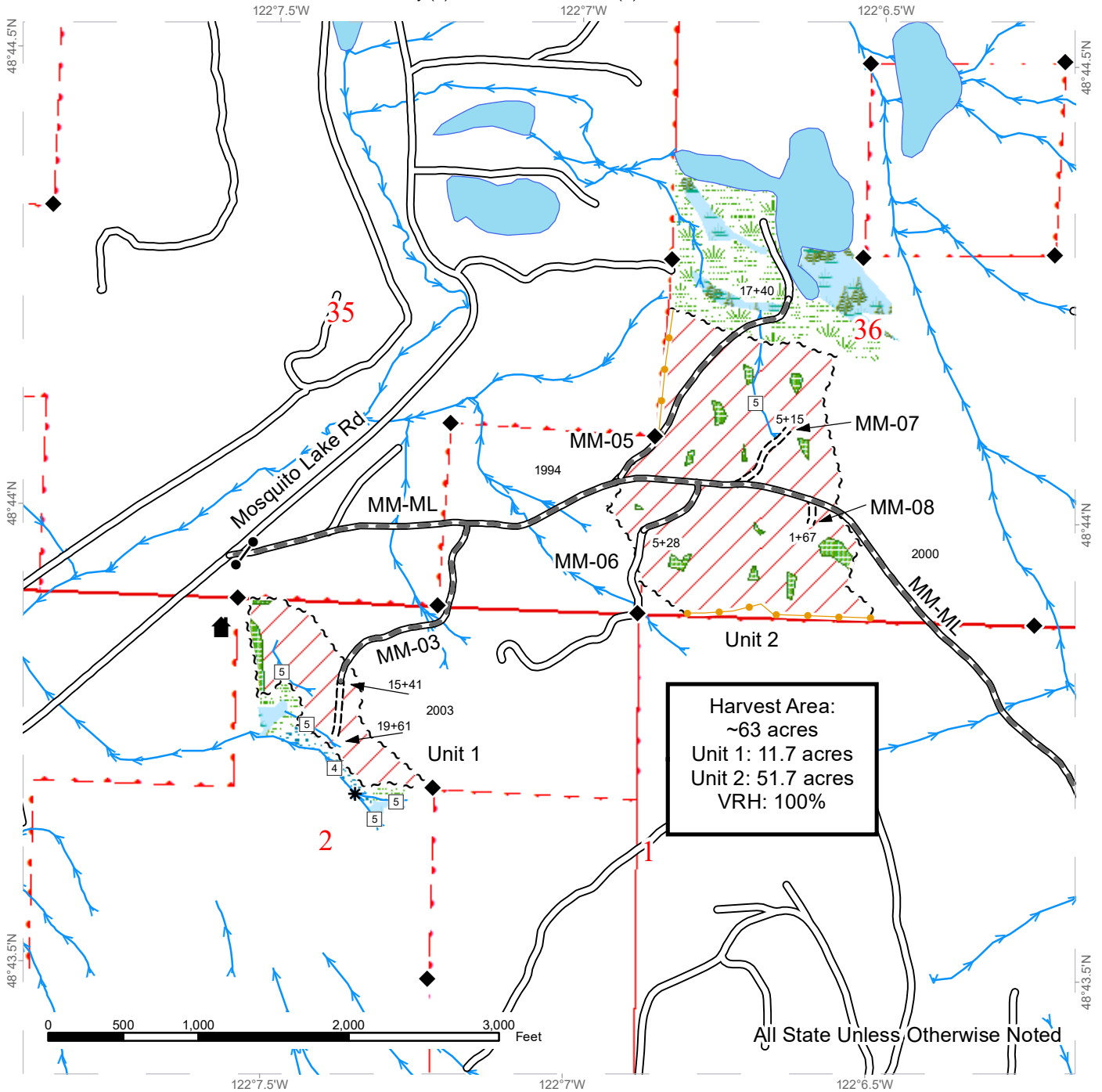
SPECIAL REMARKS:

1. Trees marked with a pink “X” represent the last take tree along property line boundaries.
2. Project includes the replacement of a pipe arch culvert in a Type 3 stream. Pipe replacement must be completed between July 15 and September 30. See Road Plan for replacement details.

TIMBER SALE MAP

SALE NAME: LOWER BLUE
AGREEMENT #: 30-101663
TOWNSHIP(S): T37R5E, T38R5E
TRUST(S): Common School and Indemnity (3), State Forest Transfer (1)

REGION: Northwest Region
COUNTY(S): Whatcom
ELEVATION RGE: 680-1160



Harvest Area:
 ~63 acres
 Unit 1: 11.7 acres
 Unit 2: 51.7 acres
 VRH: 100%

All State Unless Otherwise Noted

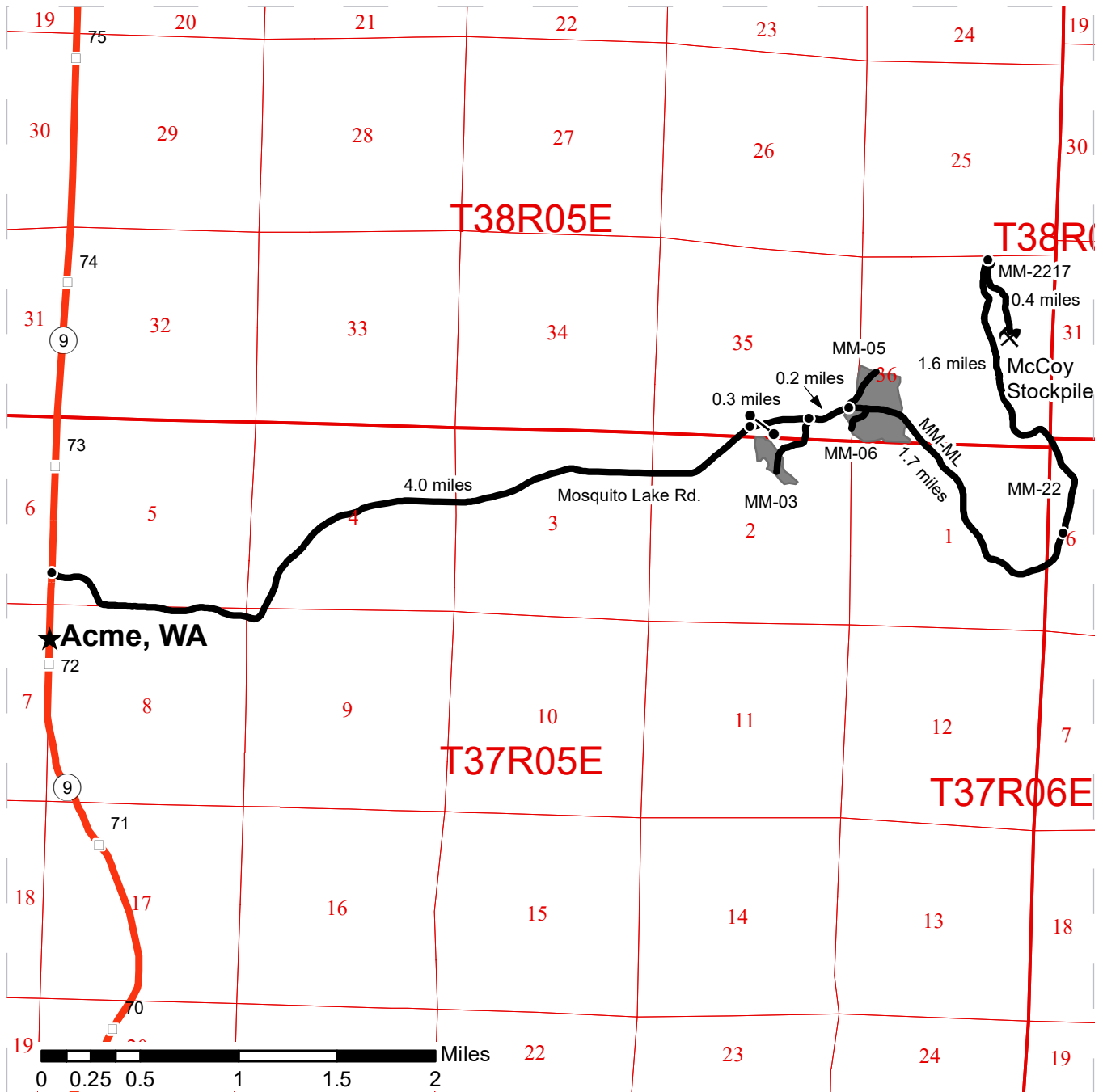
	Variable Retention Harvest		Sale Boundary Tags		Stream Type
	Leave Tree Area		Take / Removal Trees		Stream Type Break
	Riparian Mgt Zone		Existing Roads		Survey Monument
	Forested Wetland		Required Pre-Haul Maintenance		Gate (<<Lock Type>>)
	Wetland Mgt Zone		Required Construction		Structure
	DNR Managed Lands		Streams		



DRIVING MAP

SALE NAME: LOWER BLUE
AGREEMENT#: 30-101663
TOWNSHIP(S): T37R5E, T38R5E
TRUST(S): Common School and Indemnity (3), State Forest Transfer (1)

REGION: Northwest Region
COUNTY(S): Whatcom
ELEVATION RGE: 680-1160



- Timber Sale Unit
- Haul Route
- Highway
- Rock Pit (Corporate)
- Gate (Corporate)
- Milepost Markers

DRIVING DIRECTIONS:
 From Acme, WA, travel 0.3 miles north on HWY 9 and turn right onto Mosquito Lake Rd. Travel 4 miles and turn right onto MM-ML. For access to Unit 2 continue for 0.5 miles and arrive. For access to Unit 1 turn right after 0.3 miles and arrive at the end of the MM-03 road.

DIRECTIONS TO MCCOY STOCKPILE:
 From the junction of Mosquito Lake Rd. and the MM-ML travel 2.2 miles on the MM-ML and veer left onto the MM-22 road. Continue for 1.6 miles and turn right onto the MM-2217 road. Arrive at the McCoy Stockpile in 0.4 miles

