WASHINGTON STATE DEPARTMENT OF
Natural Resources
Peter Goldmark - Commissioner of Public Lands

Application for Use of State-owned Aquatic Lands

Applicant Name:	City of Olympia
County:	Thurston
Water Body:	Budd Inlet
Type of Authorization - Use:	Amendment
Authorization Number:	22-A02391
Term:	
Description:	DNR plans to authorize the City of Olympia to remove portions of Percival Landing boardwalk and shoreline rip rap. New boardwalk sections will be replaced landward of existing mean higher high water mark. Native riparian shrubs and estuarine marsh vegetation will be planted along shoreline. The project will remove creosote piling and overwater structures from the nearshore thereby increasing light penetration for aquatic vegetation and improving water quality. The replacement boardwalk will be made of concrete and will be grated when over water.

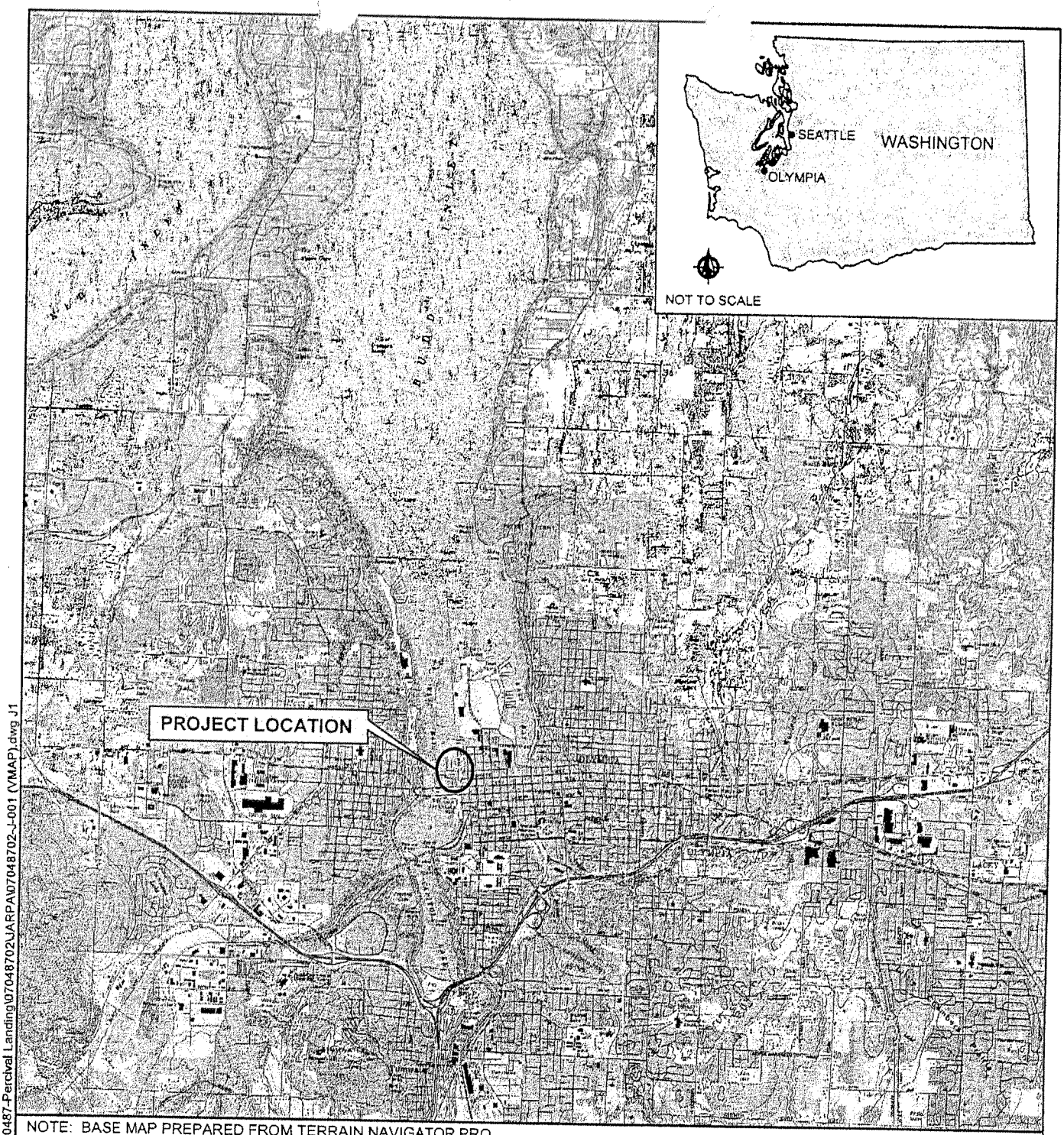

NOTE: BASE MAP PREPARED FROM TERRAIN NAVIGATOR PRO
USGS 7.5 MINUTE QUADRANGLE MAPS OF EAST OLYMPIA,
MAYTOWN, TUMWATER, AND LACEY, WASHINGTON.

0 1
SCALE IN MILES

VICINITY MAP

PURPOSE: PUBLIC WATERFRONT PARK IMPROVEMENTS DATUM: LAT 47°02'47.2"N LONG 122°54'15.3"W ADJACENT PROPERTY OWNERS: DNR, CITY OF OLYMPIA , T&L LLC, WATER ST BUILDING LLC, DAVID & SHERI SHAUB, MG BURGHER & ASSOCIATES	NAME: PERCIVAL LANDING SECTION A REFERENCE #: NWS-2009-1194 SITE LOCATION ADDRESS: 4TH AVENUE AND WATER STREET NW OLYMPIA, WA 98501	PROPOSED: BOARDWALK & FLOATING DOCK REPLACEMENT, MAINTENANCE DREDGING, AND SHORELINE RESTORATION IN: OLYMPIA NEAR/AT: WEST BAY COUNTY OF: THURSTON STATE: WASHINGTON DATE: SEPTEMBER 2009 SHEET: 1 OF 16

K:\Jobs\070487-Percival Landing\07048702\JARPA\07048702-J-001 (VMAP).dwg J1
Sep 21, 2009 10:55am tgriga

SECTION A PLAN

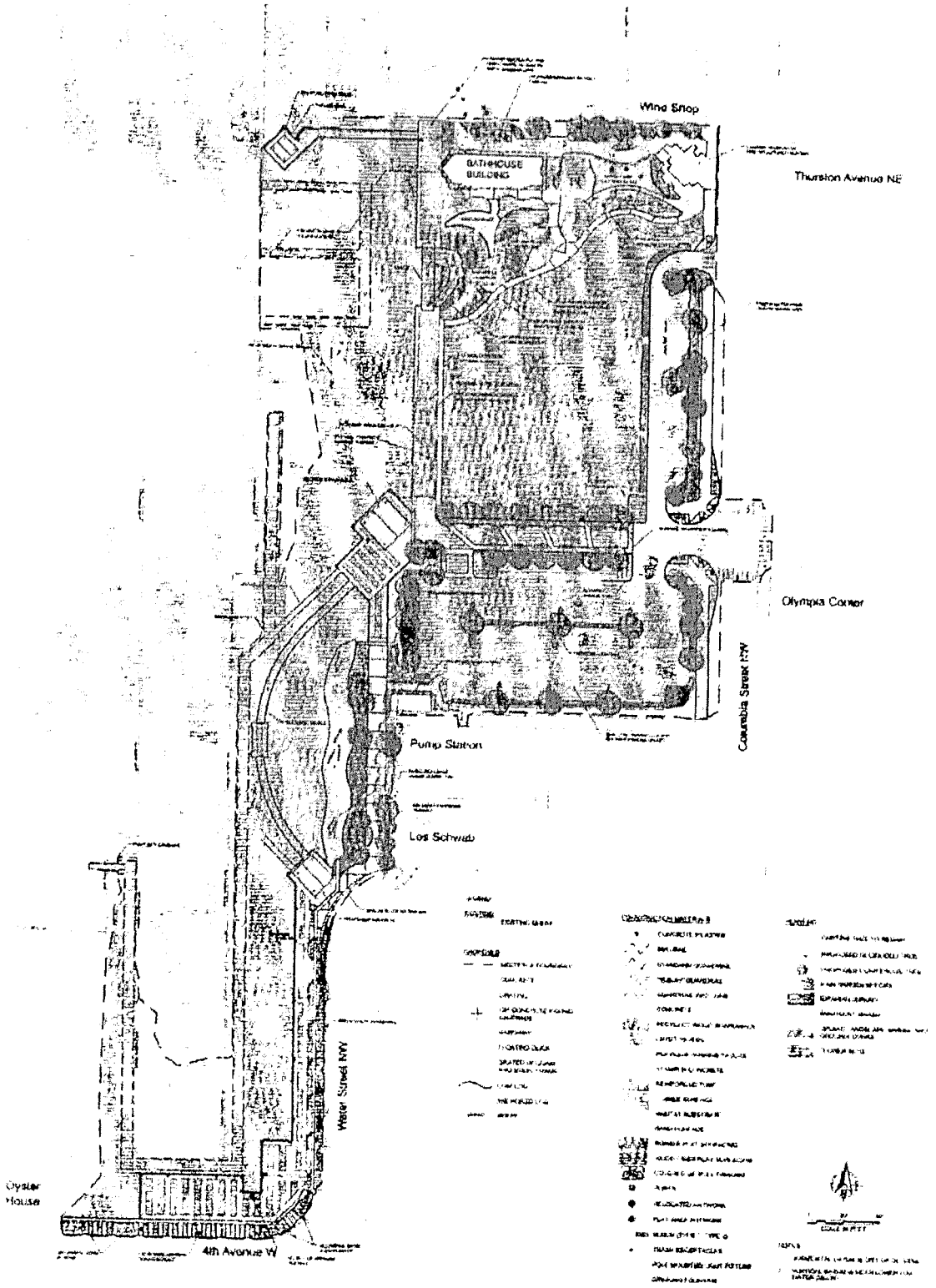

SECTION A, 60% DESIGN

PERCIVAL LANDING

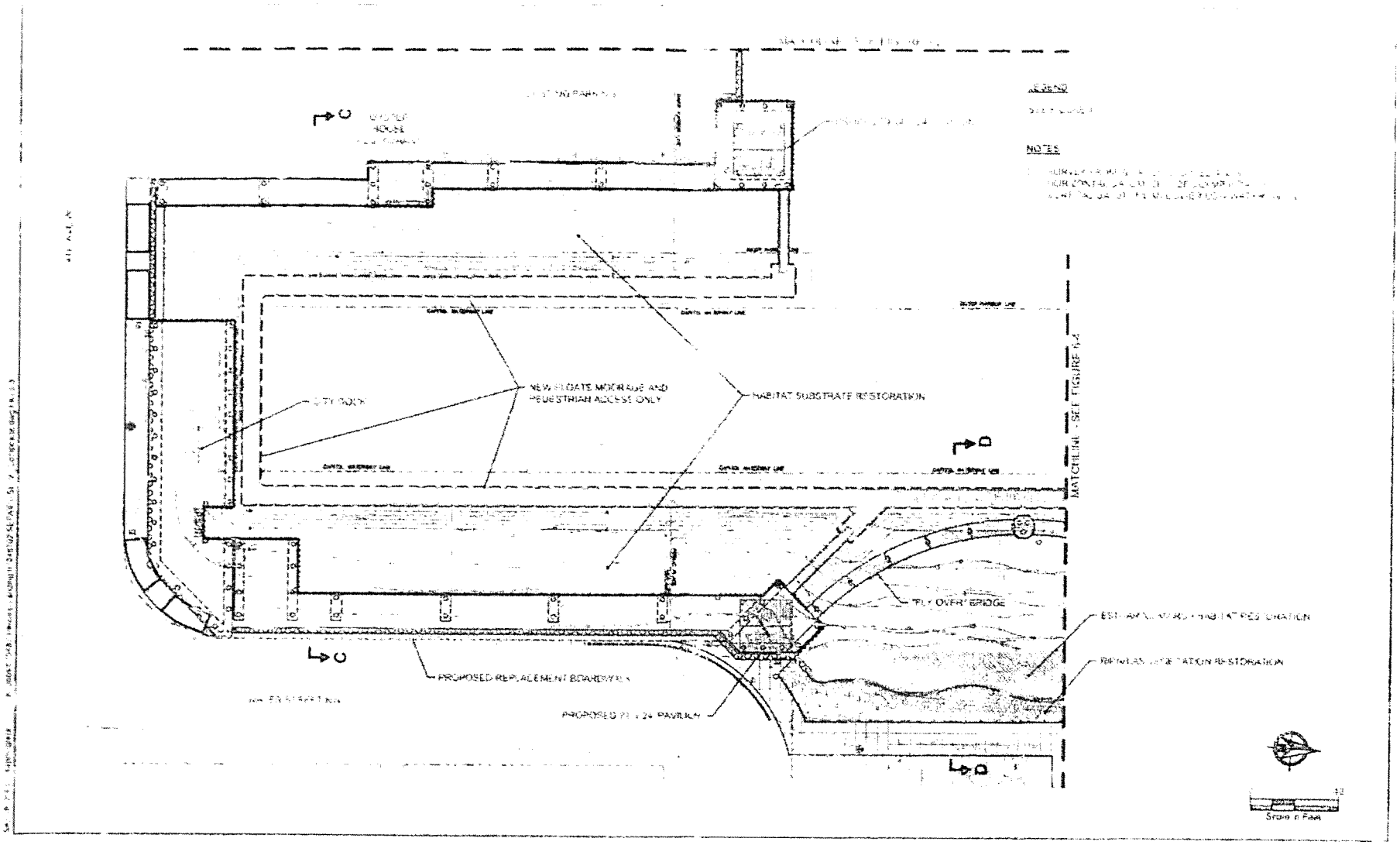

ANCHOR QEA

Figure 5-3
Site Plan
Percival Landing Major Rehabilitation
Olympia, Washington

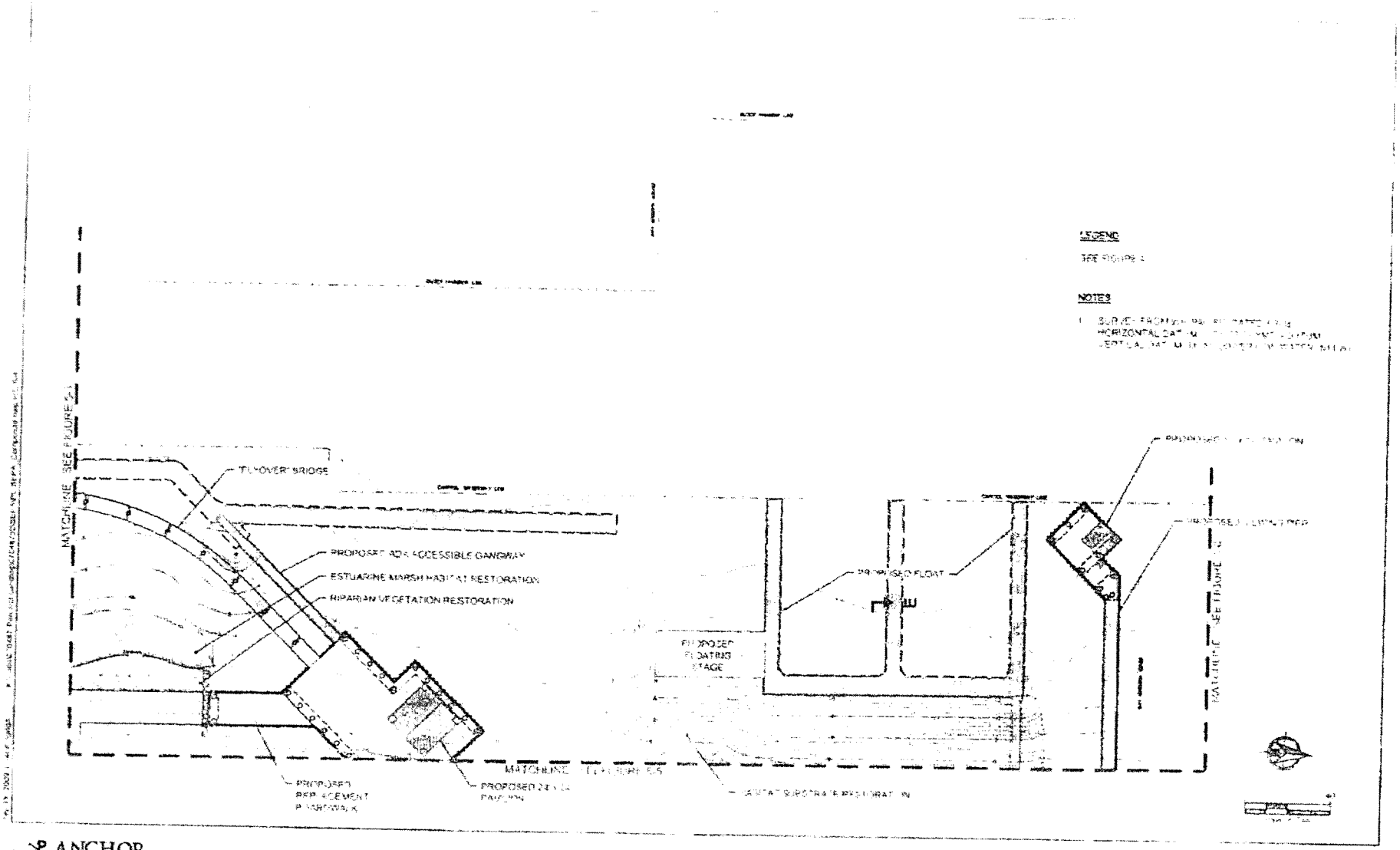

ANCHOR QEA

Figure 5-4
Site Plan
Permit Application Major Rehabilitation
Olympia, Washington