BAKER TO BELLINGHAM RECREATION PLAN

Geology & Soils: Soil Risks for Recreation
Recreation Suitability - Single Track Trails, Double Track Trails & Facilities

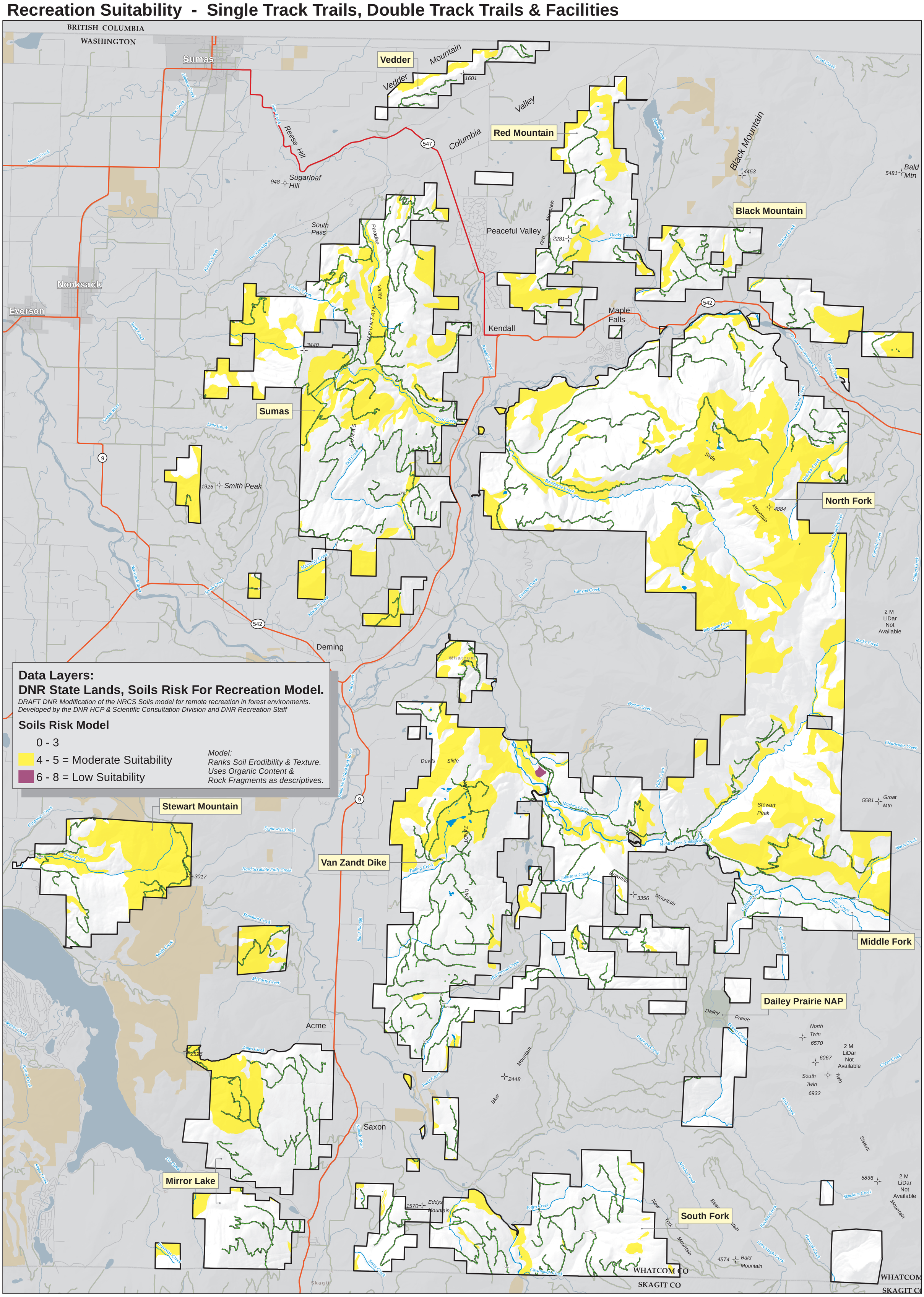

DRAFT

This map is for planning / discussion purposes only.
Subject to change without notification.

Created: 11/8/2016

Field verification required for site specific projects.

Suitability Color Key

- Moderate Suitability
- Low Suitability
- Not Suitable

0 2 4 8 Miles

- State Lands - Bridges
- State Lands - Gates
- DNR Active Roads
- County Roads
- Wet Area
- Open Freshwater
- Major Rivers

Extreme care was used during the compilation of this map to insure accuracy. However, due to changes in ownership and the need to rely on outside information, the Department of Natural Resources cannot accept responsibilities for errors or omissions. Therefore, there are no warranties which accompany this material.

WASHINGTON STATE DEPT OF NATURAL RESOURCES

BAKER TO BELLINGHAM RECREATION PLAN

Geology & Soils: Poorly Drained Soils

Recreation Suitability - Single Track Trails, Double Track Trails & Facilities

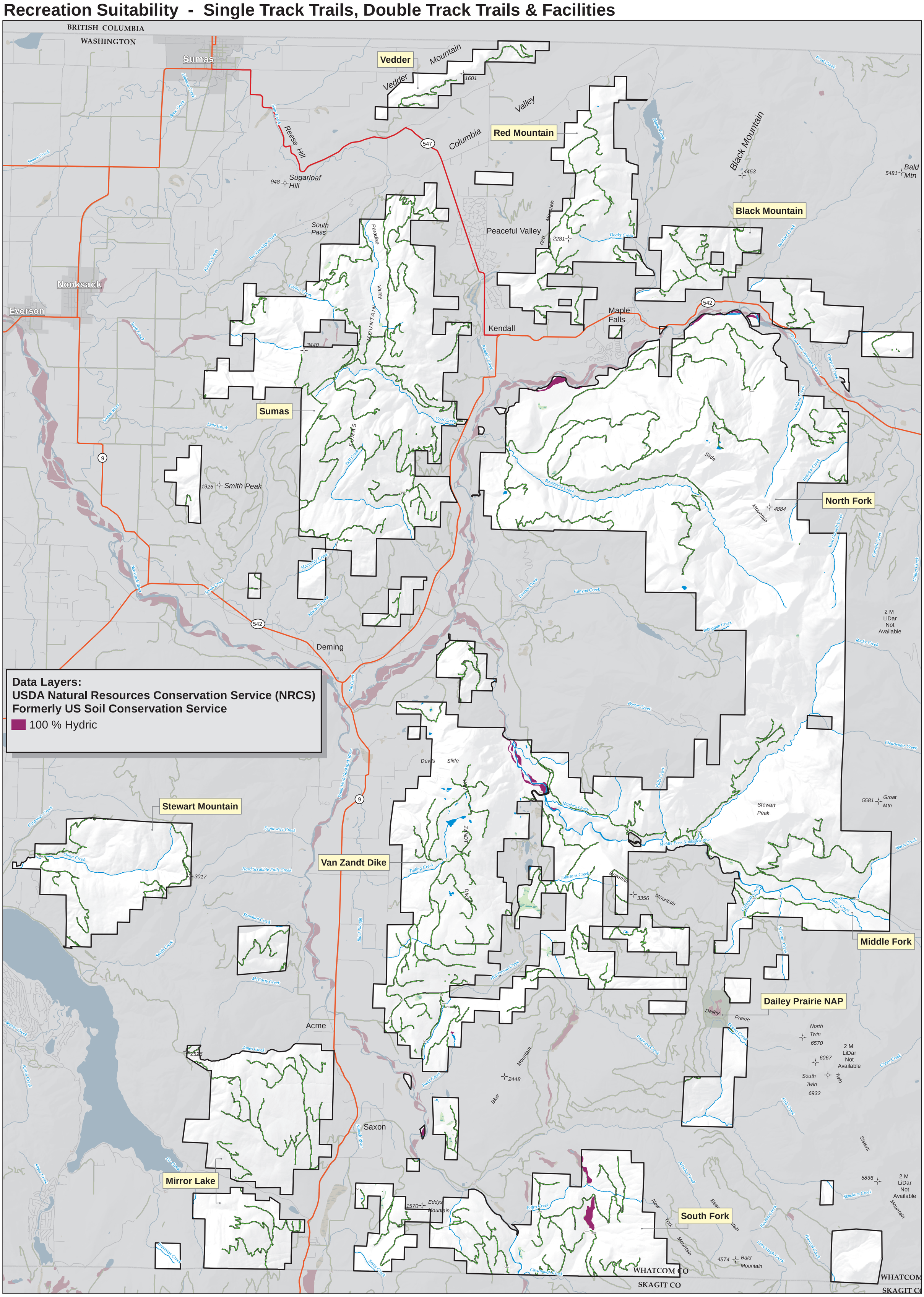

DRAFT

This map is for planning / discussion purposes only.
Subject to change without notification.

Created: 11/8/2016

Field verification required for site specific projects.

Suitability Color Key

- Moderate Suitability
- Low Suitability
- Not Suitable

0 2 4 8 Miles

- State Lands - Bridges
- State Lands - Gates
- DNR Active Roads
- County Roads
- Wet Area
- Open Freshwater
- Major Rivers

Extreme care was used during the compilation of this map to insure accuracy. However, due to changes in ownership and the need to rely on outside information, the Department of Natural Resources cannot accept responsibilities for errors or omissions. Therefore, there are no warranties which accompany this material.

WASHINGTON STATE DEPT OF NATURAL RESOURCES

BAKER TO BELLINGHAM RECREATION PLAN

Geology & Soils: Slope Percentage
Recreation Suitability - Single Track Trails

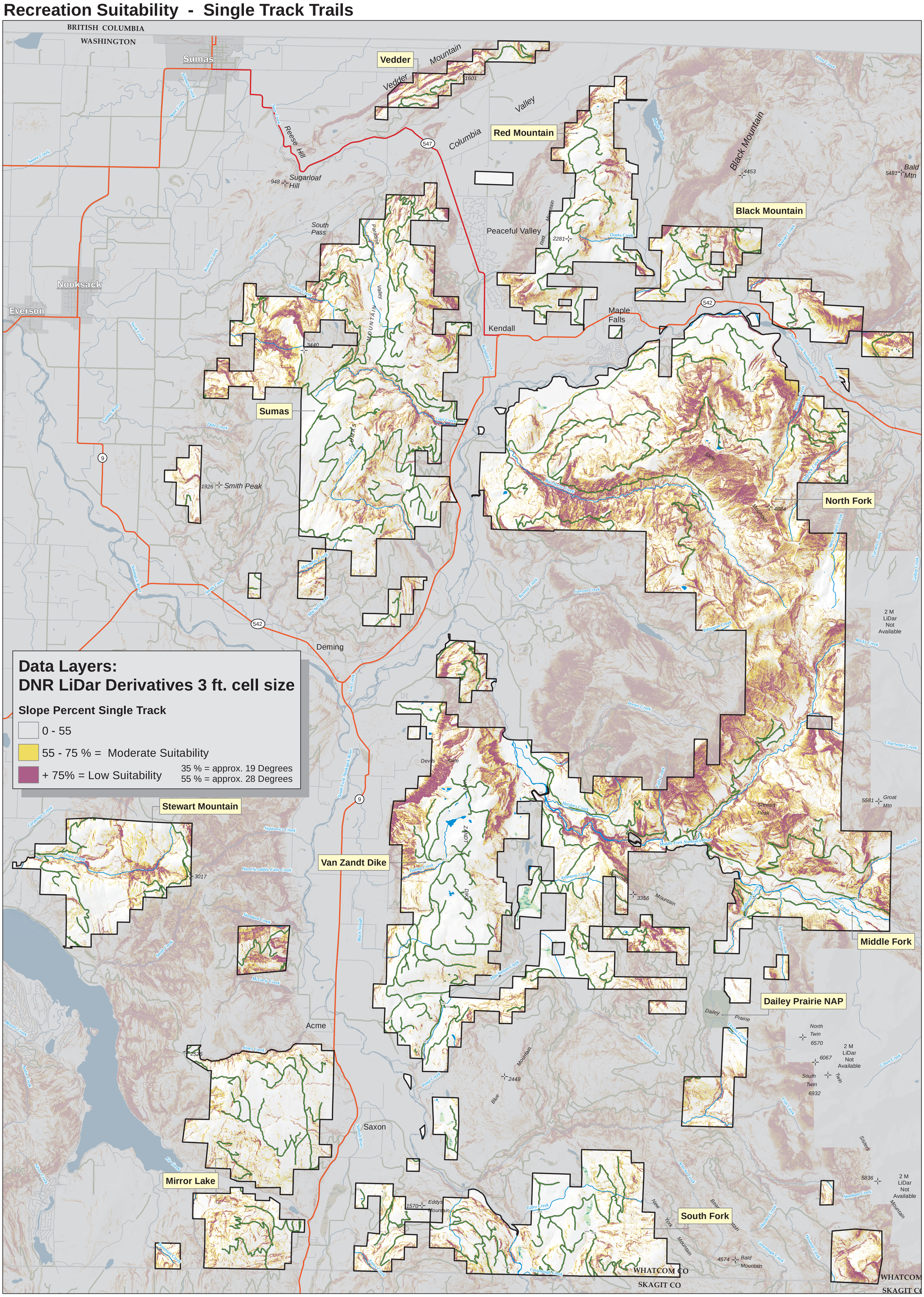

DRAFT

This map is for planning / discussion purposes only.
Subject to change without notification.

Created: 11/8/2016

Field verification required for site specific projects.

Suitability Color Key

- Moderate Suitability
- Low Suitability
- Not Suitable

0 2 4 8 Miles

State Lands - Bridges
State Lands - Gates
DNR Active Roads
County Roads
Wet Area
Open Freshwater
Major Rivers

Extreme care was used during the compilation of this map to insure accuracy. However, due to changes in ownership and the need to rely on outside information, the Department of Natural Resources cannot accept responsibilities for errors or omissions.Therefore, there are no warranties which accompany this material.

WASHINGTON STATE DEPT OF NATURAL RESOURCES

BAKER TO BELLINGHAM RECREATION PLAN

Geology & Soils: Slope Percentage
Recreation Suitability - Double Track Trails

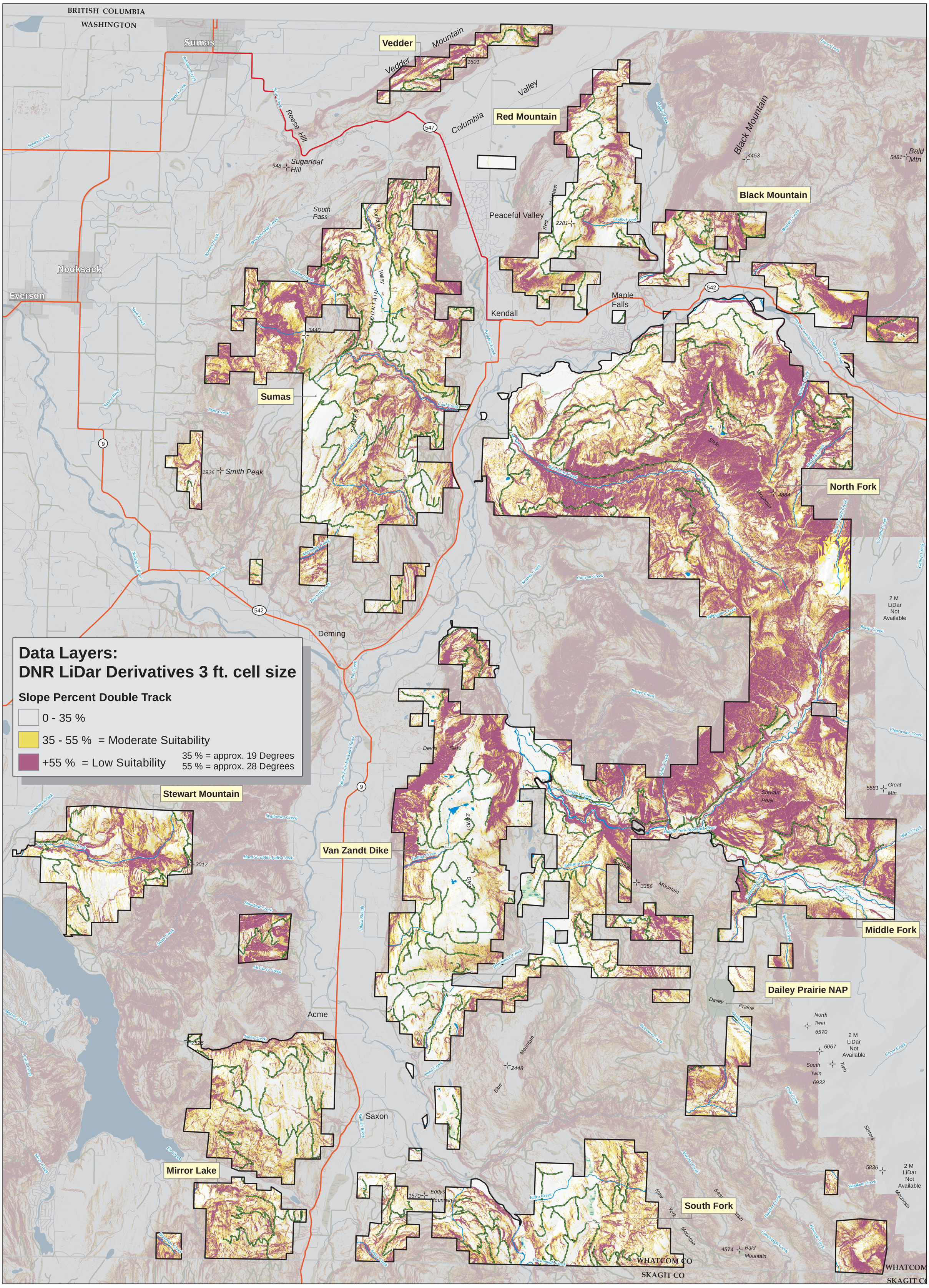

DRAFT

This map is for planning / discussion purposes only.
Subject to change without notification.

Created: 11/8/2016

Field verification required for site specific projects.

Suitability Color Key

- Moderate Suitability
- Low Suitability
- Not Suitable

0 2 4 8 Miles

State Lands - Bridges
State Lands - Gates
DNR Active Roads
County Roads
Wet Area
Open Freshwater
Major Rivers

Extreme care was used during the compilation of this map to insure accuracy. However, due to changes in ownership and the need to rely on outside information, the Department of Natural Resources cannot accept responsibilities for errors or omissions. Therefore, there are no warranties which accompany this material.

WASHINGTON STATE DEPT OF NATURAL RESOURCES

BAKER TO BELLINGHAM RECREATION PLAN

Geology & Soils: Slope Percentage
Recreation Suitability - Facilities

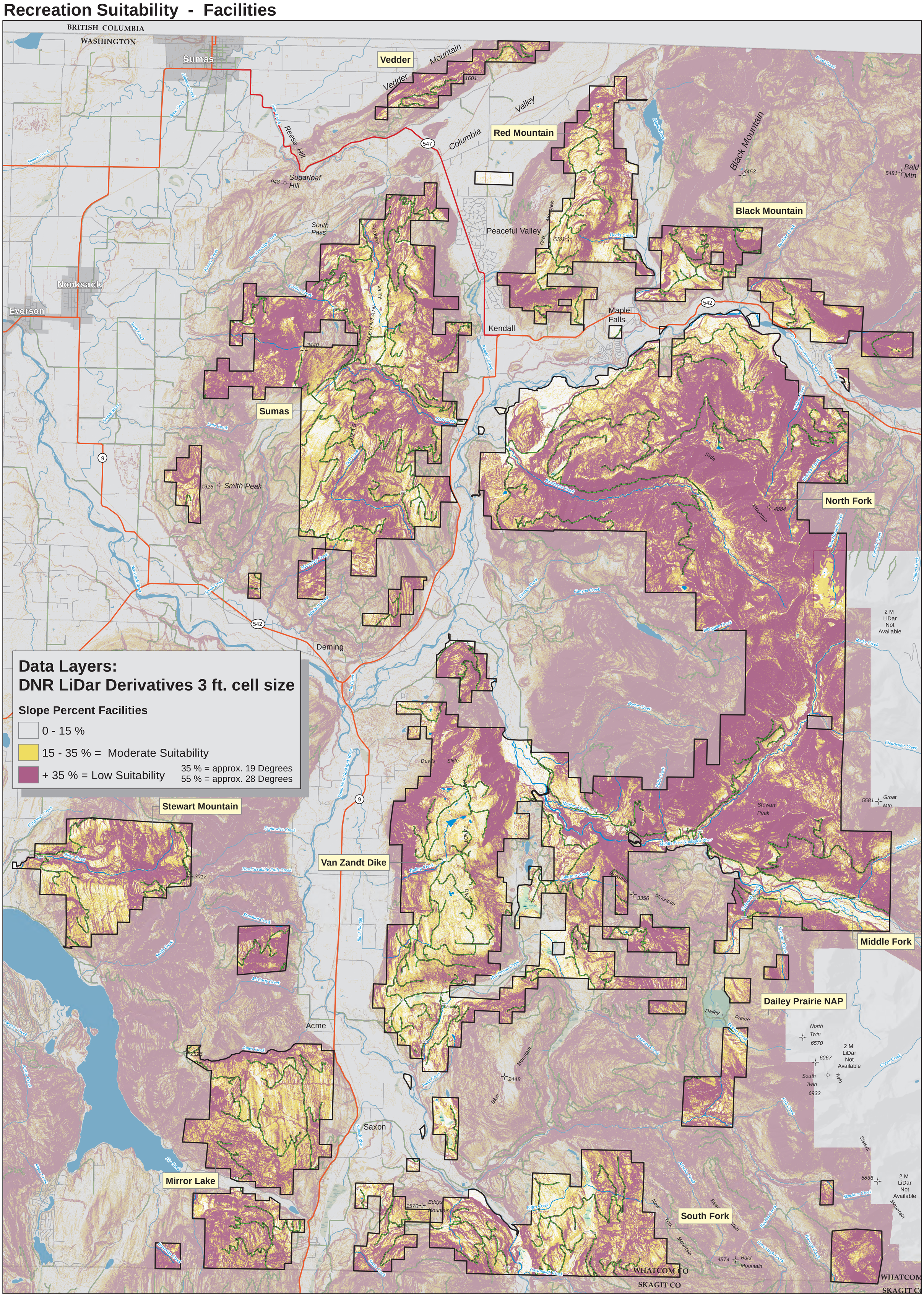

DRAFT

This map is for planning / discussion purposes only.
Subject to change without notification.

Created: 11/8/2016

Field verification required for site specific projects.

Suitability Color Key

- Moderate Suitability
- Low Suitability
- Not Suitable

0 2 4 8 Miles

- State Lands - Bridges
- State Lands - Gates
- DNR Active Roads
- County Roads
- Wet Area
- Open Freshwater
- Major Rivers

Extreme care was used during the compilation of this map to insure accuracy. However, due to changes in ownership and the need to rely on outside information, the Department of Natural Resources cannot accept responsibilities for errors or omissions. Therefore, there are no warranties which accompany this material.

WASHINGTON STATE DEPT OF NATURAL RESOURCES

BAKER TO BELLINGHAM RECREATION PLAN

Geology & Soils: 100-Year Flood Zones
Recreation Suitability - Single Track Trails, Double Track Trails & Facilities

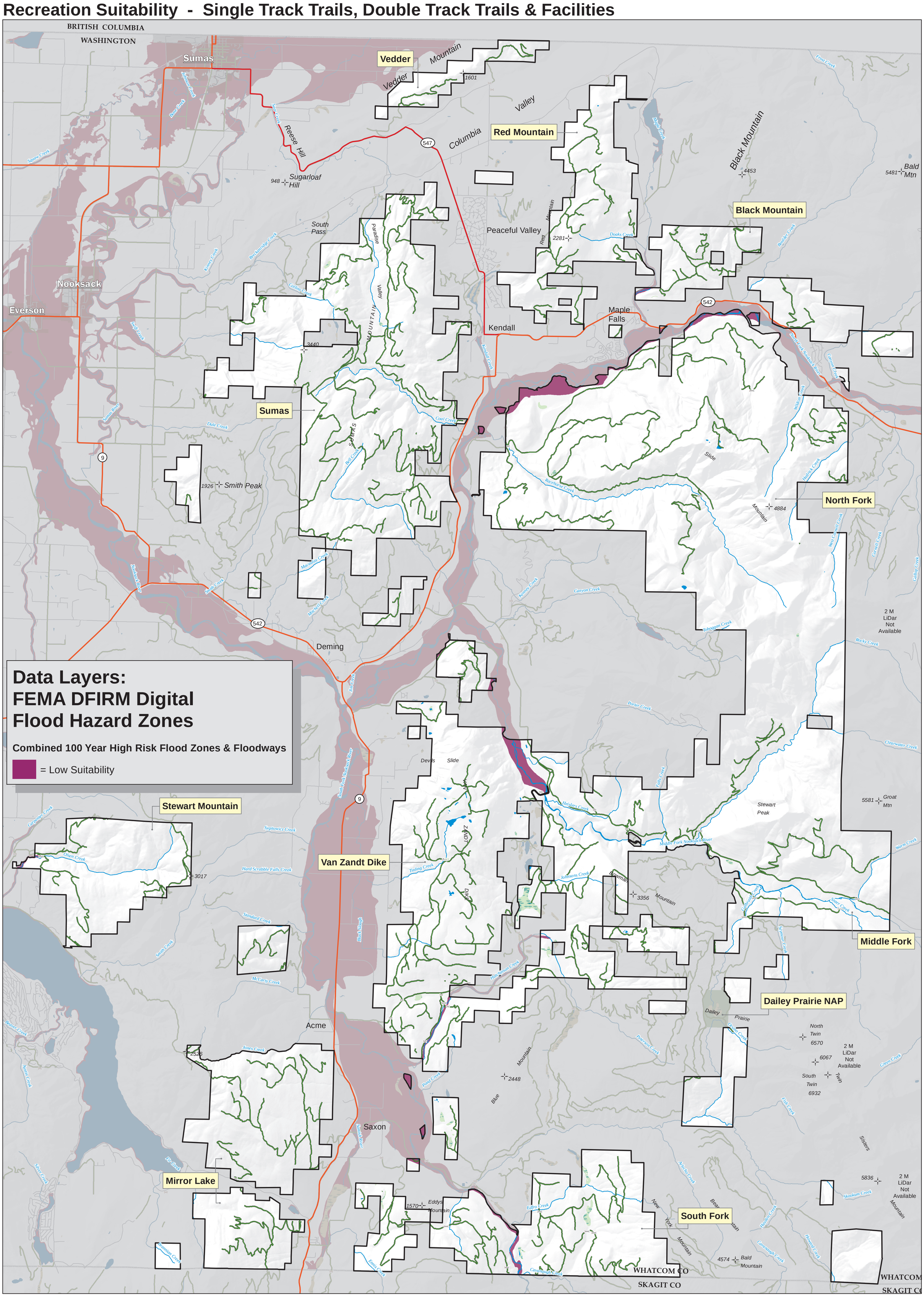

DRAFT

This map is for planning / discussion purposes only.
Subject to change without notification.

Created: 11/8/2016

Field verification required for site specific projects.

Suitability Color Key

- Moderate Suitability
- Low Suitability
- Not Suitable

0 2 4 8 Miles

State Lands - Bridges
State Lands - Gates
DNR Active Roads
County Roads
Wet Area
Open Freshwater
Major Rivers

Extreme care was used during the compilation of this map to insure accuracy. However, due to changes in ownership and the need to rely on outside information, the Department of Natural Resources cannot accept responsibilities for errors or omissions.Therefore, there are no warranties which accompany this material.

WASHINGTON STATE DEPT OF NATURAL RESOURCES

BAKER TO BELLINGHAM RECREATION PLAN

Geology & Soils: Alluvial Fans
Recreation Suitability - Single Track Trails & Double Track Trails

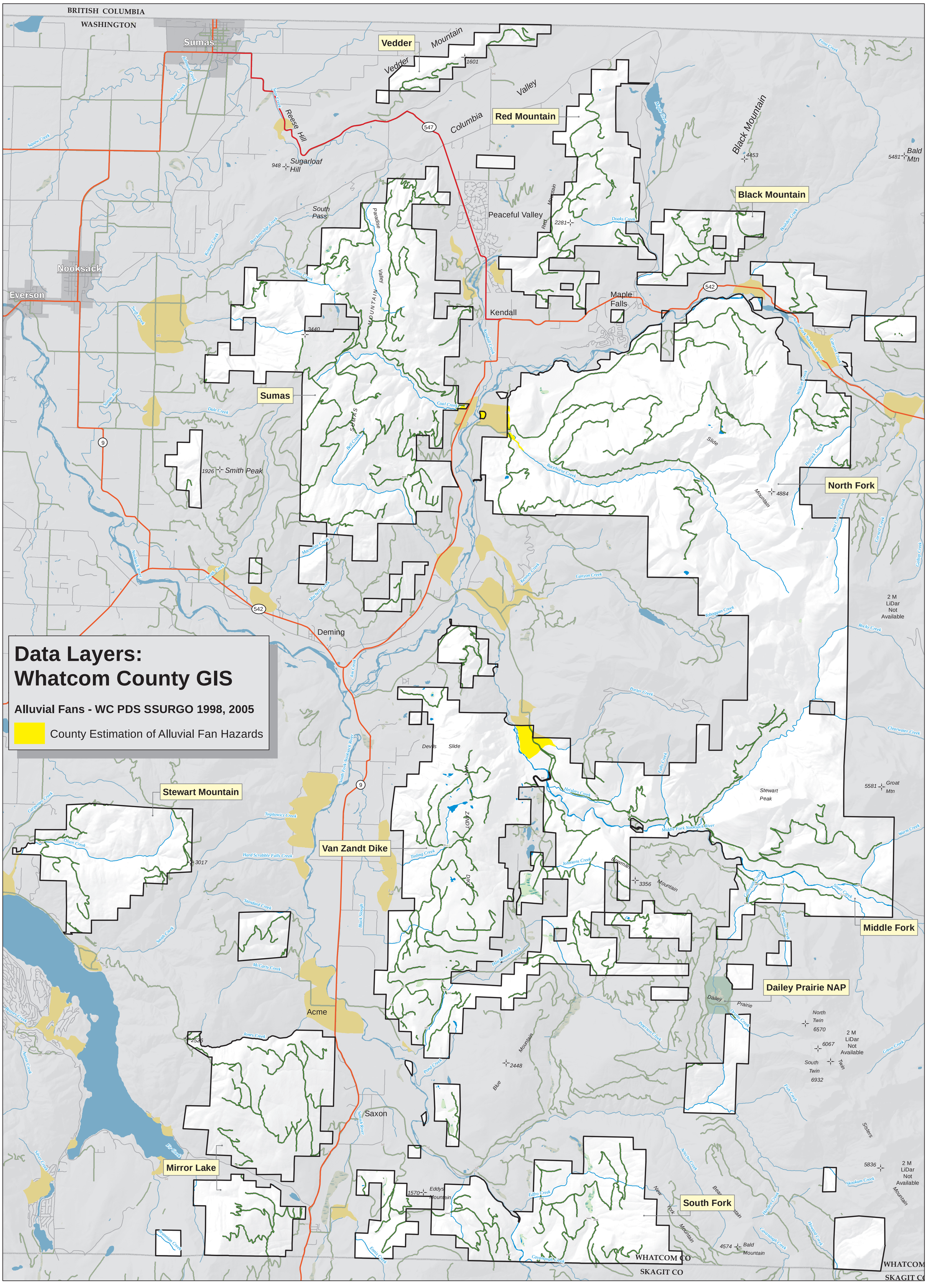

DRAFT

This map is for planning / discussion purposes only.
Subject to change without notification.

Created: 11/9/2016

Field verification required for site specific projects.

Suitability Color Key

- Moderate Suitability
- Low Suitability
- Not Suitable

0 2 4 8 Miles

- State Lands - Bridges
- State Lands - Gates
- DNR Active Roads
- County Roads
- Wet Area
- Open Freshwater
- Major Rivers

Extreme care was used during the compilation of this map to insure accuracy. However, due to changes in ownership and the need to rely on outside information, the Department of Natural Resources cannot accept responsibilities for errors or omissions.Therefore, there are no warranties which accompany this material.

Seismic Hazard Areas and Volcanic Hazard Areas from the Whatcom County Geologically Hazardous Areas map are not included in these planning maps. The risks for planning purposes are assessed to be low. Data is publically available in the Whatcom County Planning and Development Services Geographic Information System.

WASHINGTON STATE DEPT OF NATURAL RESOURCES

BAKER TO BELLINGHAM RECREATION PLAN

Geology & Soils: Alluvial Fans
Recreation Suitability - Facilities

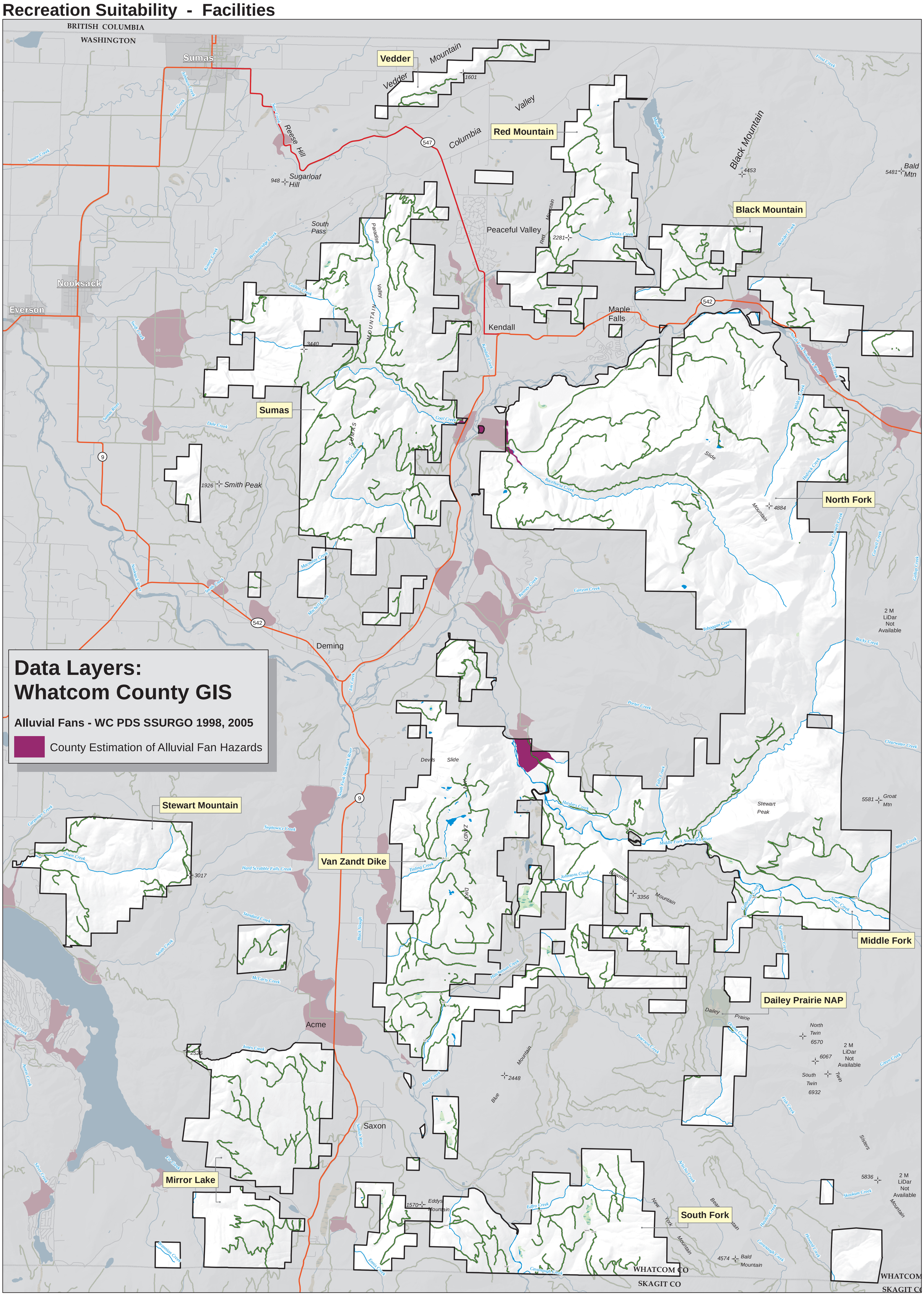

DRAFT

This map is for planning / discussion purposes only.
Subject to change without notification.

Created: 11/8/2016

Field verification required for site specific projects.

Suitability Color Key

- Moderate Suitability
- Low Suitability
- Not Suitable

0 2 4 8 Miles

- State Lands - Bridges
- State Lands - Gates
- DNR Active Roads
- County Roads
- Wet Area
- Open Freshwater
- Major Rivers

Extreme care was used during the compilation of this map to insure accuracy. However, due to changes in ownership and the need to rely on outside information, the Department of Natural Resources cannot accept responsibilities for errors or omissions.Therefore, there are no warranties which accompany this material.

Seismic Hazard Areas and Volcanic Hazard Areas from the Whatcom County Geologically Hazardous Areas map are not included in these planning maps. The risks for planning purposes are assessed to be low. Data is publically available in the Whatcom County Planning and Development Services Geographic Information System.

WASHINGTON STATE DEPT OF NATURAL RESOURCES

BAKER TO BELLINGHAM RECREATION PLAN

Geology & Soils: Areas That Have Moved in Previous Landslides
Recreation Suitabilty - Single Track Trails & Double Track Trails

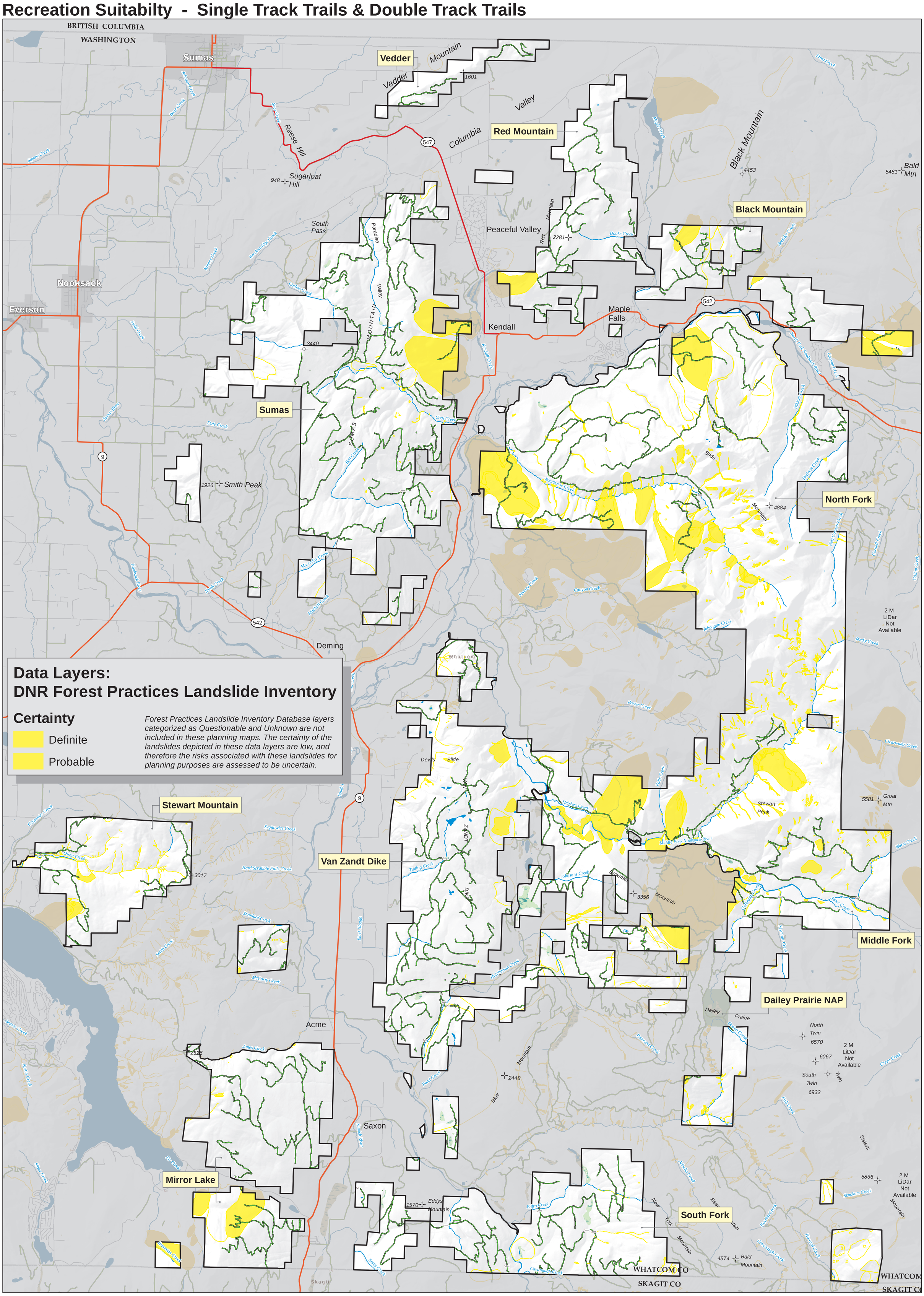

DRAFT

This map is for planning / discussion purposes only.
Subject to change without notification.

Created: 11/9/2016

Field verification required for site specific projects.

Suitability Color Key

- Moderate Suitability
- Low Suitability
- Not Suitable

0 2 4 8 Miles

- State Lands - Bridges
- State Lands - Gates
- DNR Active Roads
- County Roads
- Wet Area
- Open Freshwater
- Major Rivers

Extreme care was used during the compilation of this map to insure accuracy. However, due to changes in ownership and the need to rely on outside information, the Department of Natural Resources cannot accept responsibilities for errors or omissions.Therefore, there are no warranties which accompany this material.

WASHINGTON STATE DEPT OF NATURAL RESOURCES

BAKER TO BELLINGHAM RECREATION PLAN

Geology & Soils: Areas That Have Moved in Previous Landslides

Recreation Suitabilty - Facilities

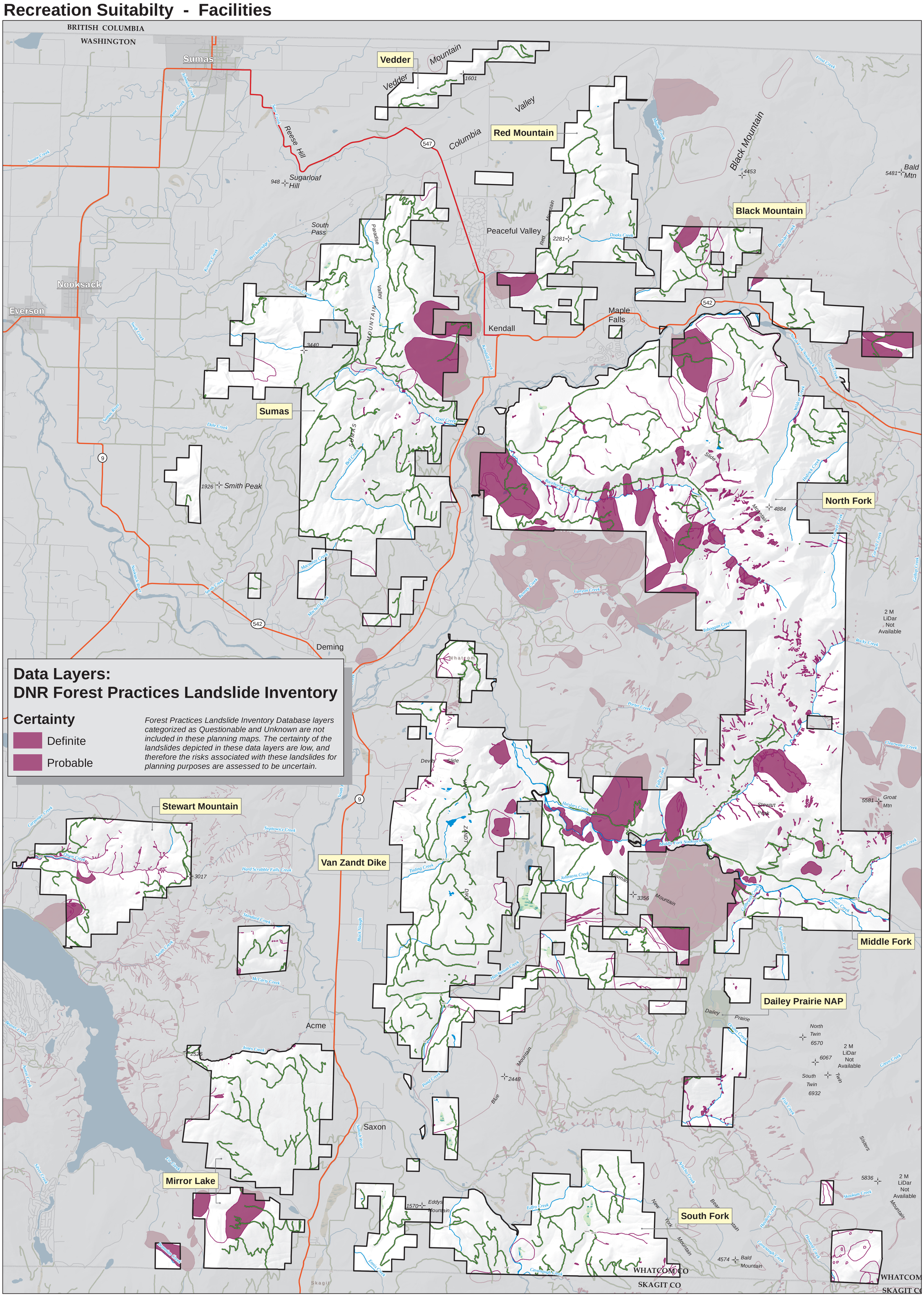

DRAFT

This map is for planning / discussion purposes only.
Subject to change without notification.

Created: 11/9/2016

Field verification required for site specific projects.

Suitability Color Key

- Moderate Suitability
- Low Suitability
- Not Suitable

0 2 4 8 Miles

State Lands - Bridges
State Lands - Gates
DNR Active Roads
County Roads
Wet Area
Open Freshwater
Major Rivers

Extreme care was used during the compilation of this map to insure accuracy. However, due to changes in ownership and the need to rely on outside information, the Department of Natural Resources cannot accept responsibilities for errors or omissions.Therefore, there are no warranties which accompany this material.

WASHINGTON STATE DEPT OF NATURAL RESOURCES

BAKER TO BELLINGHAM RECREATION PLAN

Geology & Soils: Areas With High Potential for Landslides
Recreation Suitabilty - Single Track Trails, Double Track Trails & Facilities

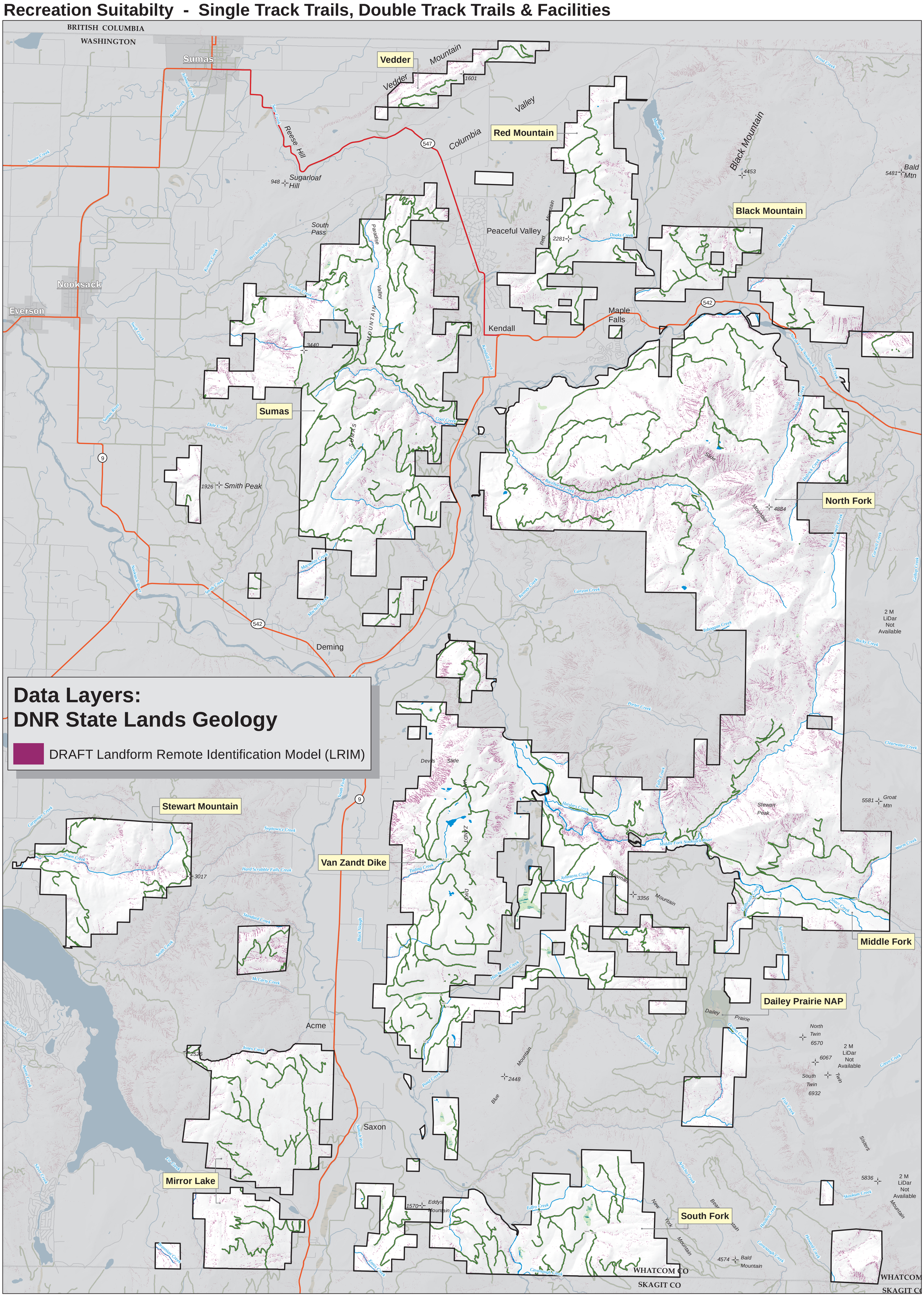

DRAFT

This map is for planning / discussion purposes only.
Subject to change without notification.

Created: 11/9/2016

Field verification required for site specific projects.

Suitability Color Key

- Moderate Suitability
- Low Suitability
- Not Suitable

0 2 4 8 Miles

- State Lands - Bridges
- State Lands - Gates
- DNR Active Roads
- County Roads
- Wet Area
- Open Freshwater
- Major Rivers

Extreme care was used during the compilation of this map to insure accuracy. However, due to changes in ownership and the need to rely on outside information, the Department of Natural Resources cannot accept responsibilities for errors or omissions.Therefore, there are no warranties which accompany this material.

WASHINGTON STATE DEPT OF NATURAL RESOURCES

Geology & Soils Composite:
Recreation Suitability - Single Track Trails

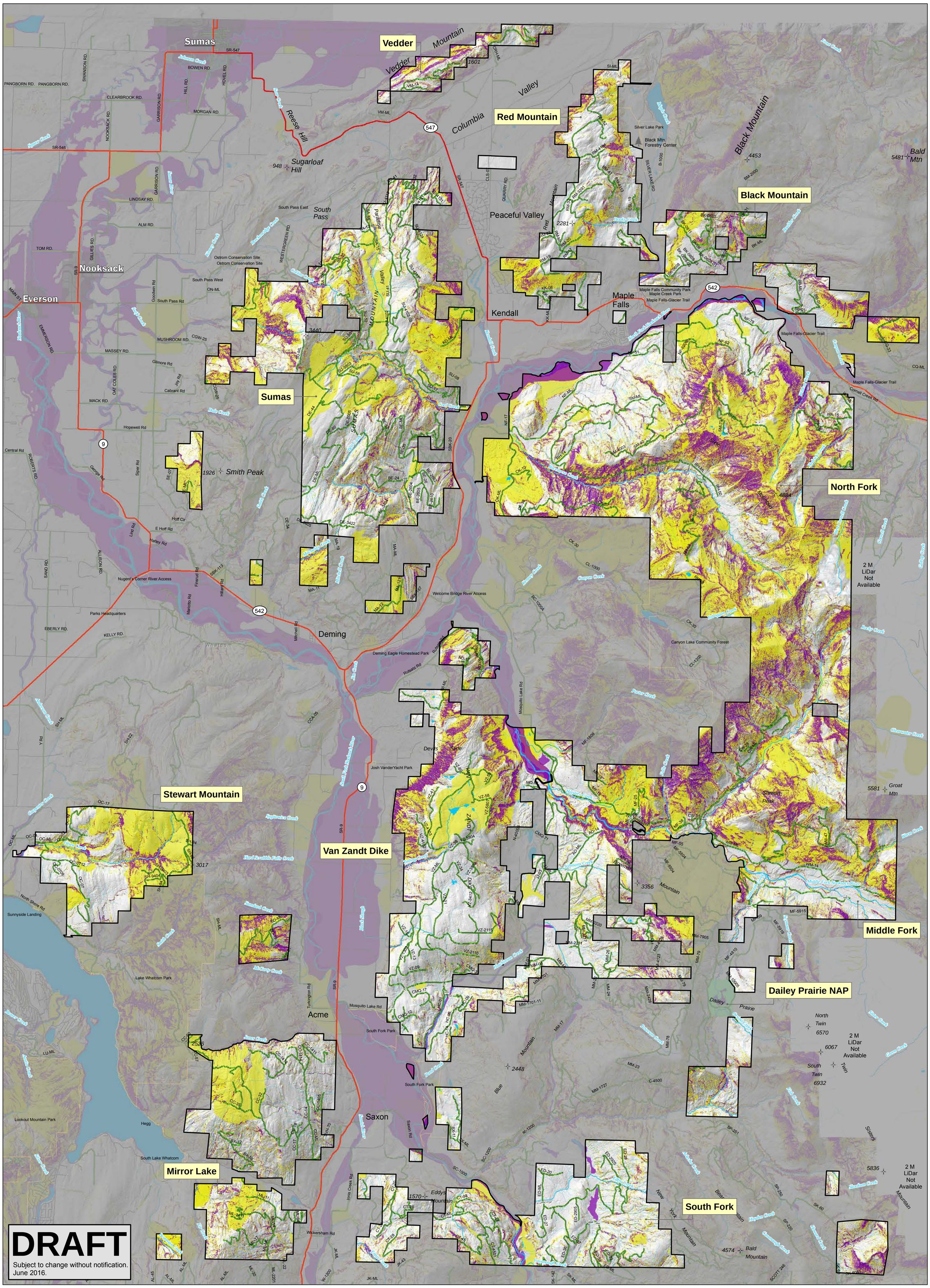

THIS MAP IS FOR PLANNING / DISCUSSION PURPOSES ONLY.

Field verification required for site specific projects.

Suitability Color Key

- Moderate Suitability
- Low Suitability
- Not Suitable

0 2 4 8 Miles

- State Lands - Bridges
- State Lands - Gates
- DNR Active Roads
- County Roads
- Open Freshwater
- Whatcom County Parks
- Water Courses
- Black Mtn. Forestry Center

Extreme care was used during the compilation of this map to insure accuracy. However, due to changes in ownership and the need to rely on outside information, the Department of Natural Resources cannot accept responsibilities for errors or omissions.Therefore, there are no warranties which accompany this material.

WASHINGTON STATE DEPT OF NATURAL RESOURCES

Geology & Soils Composite:
Recreation Suitability - Double Track Trails

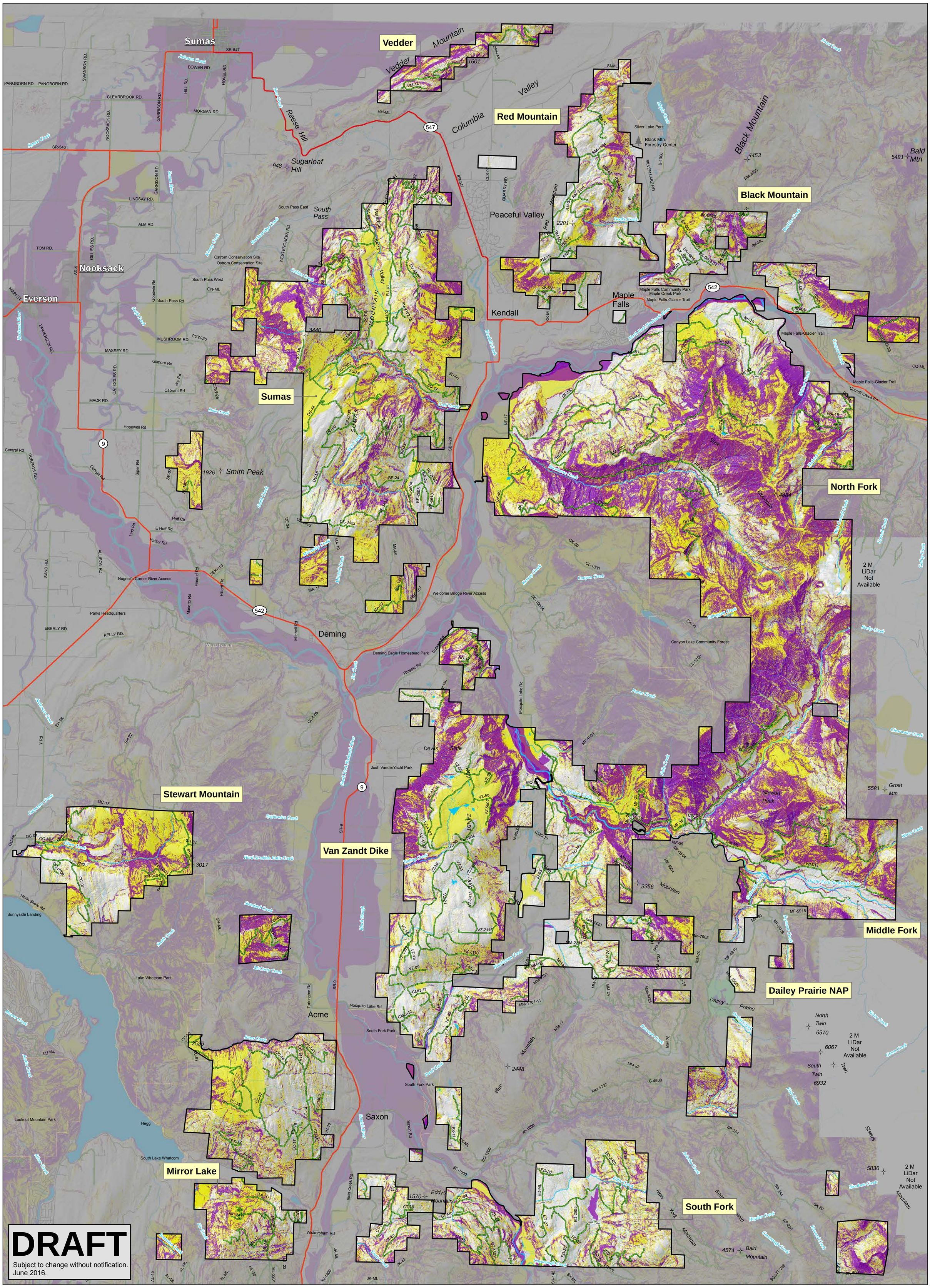

THIS MAP IS FOR PLANNING / DISCUSSION PURPOSES ONLY.

Field verification required for site specific projects.

Suitability Color Key

- Moderate Suitability
- Low Suitability
- Not Suitable

0 2 4 8 Miles

- State Lands - Bridges
- State Lands - Gates
- DNR Active Roads
- County Roads
- Open Freshwater
- Whatcom County Parks
- Water Courses
- Black Mtn. Forestry Center

Extreme care was used during the compilation of this map to insure accuracy. However, due to changes in ownership and the need to rely on outside information, the Department of Natural Resources cannot accept responsibilities for errors or omissions.Therefore, there are no warranties which accompany this material.

WASHINGTON STATE DEPT OF NATURAL RESOURCES

Geology & Soils Composite:
Recreation Suitability - Facilities

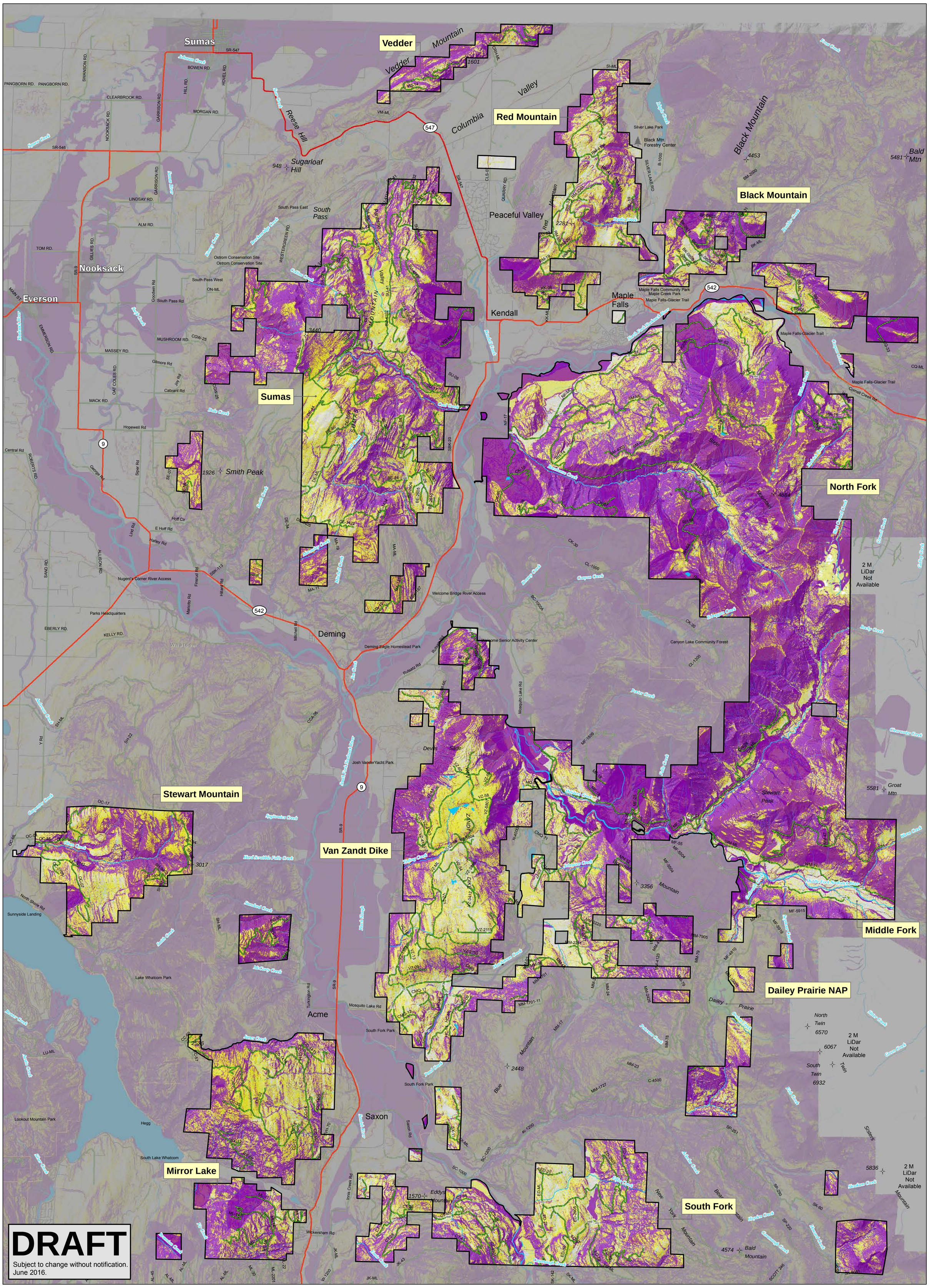

THIS MAP IS FOR PLANNING / DISCUSSION PURPOSES ONLY.

Field verification required for site specific projects.

Suitability Color Key

- Moderate Suitability
- Low Suitability
- Not Suitable

0 2 4 8 Miles

- State Lands - Bridges
- State Lands - Gates
- DNR Active Roads
- County Roads
- Open Freshwater
- Whatcom County Parks
- Water Courses
- Black Mtn. Forestry Center

Extreme care was used during the compilation of this map to insure accuracy. However, due to changes in ownership and the need to rely on outside information, the Department of Natural Resources cannot accept responsibilities for errors or omissions.Therefore, there are no warranties which accompany this material.

WASHINGTON STATE DEPT OF NATURAL RESOURCES